

The TWINSPAN (Hill 1979b) classification of the relevés of the total data set revealed three clearly defined vegetation units, namely wetland communities (Table 1), communities of the boulderieries (Table 2) and grassland communities (Table 3).

The communities which could be identified on a 1: 150 000 scale aerial photograph are given in map 1. Wetlands, boulderieries and Grasslands can be identified. Only one community of the grasslands namely the *Bromus firmior* Grasslands could be distinguished from the other grasslands. This is possibly due to the size of the tussocks of this grass which are larger and more robust than other grass types.

6.1 WETLANDS.

The TWINSPAN classification (Hill 1979b) on the floristic data of the Wetlands produced results that could not be interpreted ecologically. This classification was therefore refined by Braun-Blanquet procedures, and the results are given in Tables 1, 2 and 3.

Approximately fifteen percent of the study area comprises wetlands. The area covered by water depends on the season and the rainfall of any particular year. The formation of wetlands is associated closely with geological formation, lithology and soil types. Soils of certain geological formations are waterlogged due to the slope of the strata, thus causing wetlands to be formed. The wetlands have their own characteristic flora.

Wetlands in the study area occur at an altitude of 980 to 2 150 m above sea level and are represented by 39 relevés (Table 1).

The surface area of individual patches of wetlands can vary from 2 ha to 50 ha (Tarboton 1981).

No rocks and no trees occur in these communities.

The wetlands are burned regularly between two- and five-year intervals.

The floristic composition of the wetland plant communities is given in Table 1. Generally wetlands are characterised by the species group T.

Species group T (Table 1) are general species occurring throughout all wetland communities and are most flexible in their habitat requirements. These species are the grasses *Arundinella nepalensis*, *Alloteropsis* sp., *Aristida aquiglumis*, *Pennisetum thunbergii*, *Agrostis lachnantha*, *Hemarthria altissima* and *Setaria pallide-fusca*, the sedges *Fuirens pubescens*, *Mariscus congestus*, *Eleocharis palustris*, *Pycneus nitidus*, *Mariscus sumatrensis* and *Kyllinga erecta*, the forbs *Pycnostachys reticulata*, *Sebaea sedoides*, *Mentha aquatica*, *Lobelia flaccida*, *Helichrysum difficile* and *Helichrysum mundtii*, and the monocot *Eriocaulon dregei*.

The species with the highest constancy values are *Fuirena pubescens* (65,85 %) and *Arundinella nepalensis* (65,85 %) followed by *Mariscus congestus* (39,02 %) and *Schoenoplectus corymbosus* (31,71 %).

The analysis of the wetland vegetation resulted in the recognition of 4 major communities and 11 minor plant communities, which are classified as follows:

1 *Phragmites australis* deep wetlands

1.1 *Phragmites australis* - *Ficinia acuminata* wetlands

1.2 *Phragmites australis* - *Senecio microglossus* deep wetlands

2 *Miscanthus junceus* wetlands

2.1 *Alepidea amatymbica* - *Miscanthus junceus* moist river banks

2.2 *Agrostis gigantea* - *Miscanthus junceus* moist grassland.

2.3 *Panicum schinzii* - *Miscanthus junceus* shallow wetlands

2.4 *Carex cognata* - *Miscanthus junceus* wetlands

2.5 *Ischaemum fasciculatum* - *Miscanthus junceus* wetlands

3 *Eragrostis biflora* - *Stiburus allopecuroides* moist grassland

3.1 *Helichysum aureonitens* - *Eragrostis biflora* - *Stiburus allopecuroides* moist grassland

3.2 *Disa patula* - *Eragrostis biflora* - *Stiburus allopecuroides* moist grassland

4 *Arundinella nepalensis* moist turf grassland

4.1 *Hypericum hirtellum* - *Arundinella nepalensis* moist turf grassland

4.2 *Imperata cylindrica* - *Arundinella nepalensis* moist turf grassland

6.1.1 THE PHRAGMITES AUSTRALIS DEEP WETLANDS.

This wetland community occurs predominantly in deep water, mostly deeper than 0,20 m and often deeper than 1,10 m. The soils are high in organic matter, representing the Champagne form.

The vegetation is characterised by species group C (Table 1), with the diagnostic tall-growing reed, *Phragmites australis*, which can be seen in Figure 21 and *Typha capensis* also locally prominent. Other diagnostic species include hydrophylic forbs such as *Zantedeschia albomaculata*, *Berkheya speciosa* and the fern *Thelypteris confluens* which can grow in almost pure stands.

The *Phragmites australis* deep wetlands are subdivided into two communities namely the *Ficinia acuminata* - *Phragmites australis* wetlands in water 0,20 - 0,70 m deep, mostly at altitudes of 2 000 m and lower, the *Senecio microglossus* - *Phragmites australis* deep wetlands in water deeper than 1,10 m mostly at altitudes higher than 2 000 m above sea level.

6.1.1.1 *Phragmites australis* - *Ficinia acuminata* wetlands.

Type relevé - 307.

Average number of species per relevé - 32.

Maximum number of species per relevé - 47.

Minimum number of species per relevé - 10.

Stands of these deep wetlands may cover a surface area of up to 5 ha. This community is found where seasonal fluctuation of the water level occurs. Only in the most dry of seasons (as in the spring of 1992) does this community not have relatively deep surface water present. Water may vary in depth from 0,2 to 0,7 meters.

Altitudes vary greatly and mostly lie between 980 m and 2 000 m above sea level. The geology is predominantly from the Magaliesberg and the Steenkampsberg Formations although some shale from the Strubenkop and Lakenvalei Formations are also present. The soil form is Champagne and deep alluvial soils high in organic matter are found in these wetlands.

The reed *Phragmites australis* dominates the vegetation and the reed-beds form important bird breeding sites (Figure 21).

This community is characterised by species group A (Table 1), and the diagnostic species are the sedge *Ficinia acuminata*, the geophytes *Dierama pendulum*, *Ornithogallum monophyllum* and *Brunsvigia radulosa*, the forbs *Wahlenbergia sp.*, *Cycnium racemosum*, *Cyphia stenopetala*, *Asclepias dissona*, *Vigna vexillata*, *Vernonia hirsuta*, *Vernonia sutherlandii* and *Helichrysum pilosellum*.

The height of the vegetation in this community is approximately 2,60 m.



Figure 21. The Phragmites australis - Ficinia acuminata wetlands showing the dominant reed Phragmites australis.

6.1.1.2 *Phragmites australis* - *Senecio microglossus* deep wetlands.

Type relevé - 243.

Average number of species per relevé - 36.

Maximum number of species per relevé - 39.

Minimum number of species per relevé - 32.

This high altitude community occurs in the central parts of the deep wetlands and the surface area covered by these wetlands may be up to 15 ha. Lakenvalei between Belfast and Dullstroom is a good example of this community.

Altitudes are generally above 2 000 m above sea level and the geology is Steenkampsberg and Lakenvalei Formations. The soils are generally derived from quartzitic rocks and the soil form is Champagne. The water that is present is deeper than 1,10 m.

The height of the vegetation is approximately taller than 2,60 m, which is caused by the presence of the dominant tall-growing reed *Phragmites australis*.

This community is characterised by species group B (Table 1) and diagnostic species are the forbs *Senecio microglossus*, *Polygonum meisnerianum*, *Polygonum* sp. and the grass *Eragrostis cylindriflora*, together with the characteristic and conspicuous monocot *Kniphofia multiflora*, which can be seen from afar when flowering.

These wetlands are periodically burned and according to some of the farmers in the region this is beneficial to the breeding of birds like the wattled crane, who prefer open areas where they can clearly see any foes approaching.

6.1.2 MISCANTHUS JUNCEUS WETLANDS.

These wetlands are represented by communities that vary from moist river-bank communities to wet drainage lines. No trees occur in these wetlands and rockiness is confined to the presence of small pebbles in the sediments.

The moisture regime varies from moist soil which releases free water when trodden on, to surface water of a depth of 0,70 m.

The vegetation is characterised by species group K (Table 1). The diagnostic, robust grass *Miscanthus junceus* is dominant in this wetland community, and the forbs *Ranunculus meyeri* and *Ranunculus multifidus*, together with the sedge *Juncus exertus* are also diagnostic.

The *Miscanthus junceus* wetlands are divided into five communities (6.1.2.1. to 6.1.2.5. Table 1).

6.1.2.1 Alepidea amatymbica - Miscanthus junceus moist river-banks.

Type relevé - 172.

Average number of species per relevé - 18.

Maximum number of species per relevé - 30.

Minimum number of species per relevé - 9.

The *Alepidea amatymbica* - *Miscanthus junceus* wetlands of moist river banks are found on wet soils derived from granite and shale. No water is visible on the soil surface.

These moist river banks are found at altitudes lying between 1 200 and 2 000 m above sea level. The geological Formations are diverse but soils are mainly derived from quartzites and shales of the Pretoria Group. The soils are deep,

dark and rich in organic content and belong to the Champagne soil form, although Arcadia soil forms may also be present.

The moisture status of this community is such that when trodden on water is released to the surface.

The height of the vegetation varies between 0,15 to 0,65 m.

The tall grass *Miscanthus junceus* is dominant but this community is characterised by species group D (Table 1) and diagnostic species are the forbs *Geranium multisectum*, *Alepidea amatymbica*, *Pelargonium alchemilloides*, *Diclis rotundifolium*, *Aeschynomene rehmannii*, *Asclepias dissona* and *Cephalaria attenuata*, together with the sedge *Kyllinga paucifolia*, the fern *Adiantum capillis-veneris* and the grass *Diheteropogon amplexans*.

6.1.2.2 *Agrostis gigantea* - *Miscanthus junceus* moist grassland.

Type relevé - 41.

Average number of species per relevé - 45.

Maximum number of species per relevé - 53.

Minimum number of species per relevé - 29.

This community is represented by numerous small patches of shallow wetlands that are a result of a raised water table caused by the lithological formations in the area. These wetlands are also formed by the drying up of larger wetlands through destructive use by man (See Figure 25).

The moisture status is such that visible water is present on the soil surface but never deeper than 0,05 m. The height of the vegetation is 0,4 m and may be extensively grazed especially in the dry season when the vegetation of this community is still green when compared to adjacent drier grassland vegetation.

Altitudes vary between 1 400 and 2 200 m above sea level and the lithology comprises shale and diabase from various geological Formations.

The soil is a deep, rich, dark loam, high in organic matter, thus being classified as belonging to the Champagne soil form.

This community is characterised by species group E (Table 1).

Species dominating the vegetation are the grasses *Scleria dieterlenii* and *Agrostis gigantea*.

Diagnostic species are the moss *Sphagnum africanum*, which grows in mats, the remains of which may form a peat bog. Diagnostic forbs of this community are *Senecio striatifolius*, *Rorippa nasturtium-aquaticum* (much eaten by cattle), *Commelina africana*, *Alepidea setifera* and *Peucedanum sp.*

The geophytes *Aristea sp.*, *Hypoxis rigidula*, *Aloe ecklonis*, and *Tulbachia nutans* together with the orchid *Disperis cooperii*, the grass *Koeleria capensis* and the asteraceous forb *Helichrysum subglomeratum* are also diagnostic species for this community.

The species richness in this community is higher than in any other wetland community as can be seen from the maximum number of species which is 53.

6.1.2.3 *Panicum schinzii* - *Miscanthus junceus* shallow wetlands.

Type relevé - 207.

Average number of species per relevé - 22.

Maximum number of species per relevé - 34.

Minimum number of species per relevé - 9. These shallow wetlands occur on soils derived from shale, where the water depth is up to 0,8 m.

These wetlands cover a larger area than the *Agrostis gigantea* - *Miscanthus junceus* moist grasslands (6.1.2.2) and are also to be found along the periphery of the larger wetlands.

These wetlands are found between altitudes of 1 200 and 2 000 m above sea level. Surface water is visible and may be up to 0,8 m in depth.

Moisture levels in these wetlands vary greatly and can become quite dry especially in the winter when rainfall is low.

The geological formation varies greatly but quarternary deposits are dominant. The soil form is Champagne and the soil is a deep, rich loam, high in organic matter.

The height of the vegetation is 0,7 m and is selectively grazed.

This community is characterised by species group F (Table 1).

Diagnostic species of this community are the grasses *Panicum schinzii* and *Lolium multiflorum*, the semi-succulent forb *Crassula pellucida*, which may form mats of pure stands in patches, possibly due to it's seed dispersal mechanism, the orchid *Habenaria* sp. and the water plant *Aponogeton junceus*.

General species occurring in all the above-mentioned *Miscanthus* communities (6.1.1.1. to 6.1.2.3.) are the forbs *Epilobium salignum*, *Sium repandum*, the geophytes *Eucomis comosa*, *Kniphophia linearifolia* and the grass *Holcus lanatus*.

6.1.2.4 *Carex cognata* - *Miscanthus junceus* wetlands.

Type relevé - 61.

Average number of species per relevé - 26.

Maximum number of species per relevé - 34.

Minimum number of species per relevé - 17.

Carex cognata - *Miscanthus junceus* wetlands are found on loose Quarternary deposits, where the water is up to 0,7 m deep.

These wetlands are large and are perennial in that water can be found in them all-year-round. The only time when they may have little or no water in them is during a severe drought. These wetlands are fed by fountains and form the beginnings of the river-systems of the Eastern Transvaal.

Altitudes vary between 1 600 and 1 900 m above sea level and the lithology is predominantly loose material from Quarternary deposits. The soil is once again deep, rich, dark loam, high in organic material, thus belonging to the Champagne soil form.

The moisture status of this community is visible water present, the depth being up to 0,7 m. The height of the vegetation is 0,6 m.

This community is characterised by species group H.

Diagnostic species for this community are the sedge *Carex cognata*, the orchids *Disa cooperii*, *Eulophia leontoglossa*, *Eulophia ovalis* and the geophytes *Nerine angustifolia* and *Bulbine abyssinica* (Figure 22).

The presence of these species throughout only one relevé (61) and not in others is an example of the seasonal appearance of geophytic species at the height of the growing season. These species, except for *Carex cognata*, are geophytes and from this it can be seen that these species were dormant when sampling relevés 173 and 310 was carried out just before the winter.



Figure 22. Carex cognata dominates the Carex cognata - Miscanthus junceus wetland (Nerine angustifolia in foreground).

Species group I represents general species occurring in communities 6.1.1.1. to 6.1.2.4. and include the sedge *Carex austro-africana*, the forbs *Rumex lanceolatus*, the conspicuous *Gunnera perpensa* with its round leaves, *Senecio serrulatuloides*, the orchid *Satyrium hallackii*, the monocot *Kniphofia fluviatilis* and the grasses *Festuca caprina* and *Leersia hexandra*.

6.1.2.5 *Ischaemum fasciculatum* - *Miscanthus junceus* wetlands.

Type relevé - 137.

Average number of species per relevé - 19.

Maximum number of species per relevé - 36.

Minimum number of species per relevé - 9.

Ischaemum fasciculatum - *Miscanthus junceus* wetlands occur where periodically dry soils are derived from quartzite.

These are wetlands that cover an area of less than 3 hectares and are subjected to periodic drying out spells. The water is also never as deep as the wetlands of the previous community (6.1.2.4) and is approximately 0,4 metres deep. The slopes occupied by these wetlands are also steep (ca. 12 degrees) as opposed to the wetlands in the previous community where a gradient of three degrees is the steepest noted. Thus running water is a feature of this community due to the gradient.

Altitudes vary between 1 200 and 2 000 m above sea level. Geologically this community is derived from quartzites from many formations of the the Pretoria Group.

The soil form is generally an Arcadia and the height of the vegetation is approximately 0,7 metres.

This community is characterised by species group J (Table 1) and include the grasses *Ischaemum fasciculatum*, *Digitaria flacida*, *Digitaria eyelsii*, *Pennisetum*

macrourum and *Eragrostis curvula*. Forbs in this community include *Dolichos falciformis*, *Conyza pinnata*, *Berkheya echinacea*, *Alysicarpus rugosus* and *Helchrysum opacum*. The orchid *Satyrium parviflorum*, and the sedge *Pycreus* sp. are also diagnostic species in this community.

Species group K (Table 1) are species that are found throughout the previously mentioned communities (6.1.1.1. to 6.1.2.5.) and include the sedges *Miscanthus junceus* and *Juncus exsertus*, together with the forbs *Ranunculus meyeri* and *Ranunculus multifidus*.

It is interesting to note that the robust grass *Miscanthus junceus* is relatively absent in the *Senecio microglossus* - *Phragmites australis* community whereas it is most dominant in all the other communities. The explanation for this may be that the abundant presence of species such as *Phragmites australis* and *Carex austro-africana* out-compete this species to such an extent that it cannot survive.

6.1.3 ERAGROSTIS BIFLORA - STIBURUS ALOPECUROIDES MOIST GRASSLAND.

These wetlands are found in poorly drained soils. In most cases the lithology is impenetrable to water giving rise to a raised water table. This community is characterised by a high number of palatable grasses, giving rise to much grazing.

This wetland is characterised by species group O (Table 1) which includes the insect trapping plants *Drosera madagascariensis* and *Utricularia prehensilis*, the forbs *Polygala uncinata* and *Justicia petiolaris*, the sedge *Ascolepis capensis*, the geophyte *Dierama* sp. and the grass *Eragrostis biflora*. This grass is also visibly prominent due to its fine leaves and light pink, fluffy inflorescence.

The *Eragrostis biflora* - *Stiburus alopecuroides* moist grasslands are divided into two communities;

Helichrysum aureonitens - *Eragrostis biflora* - *Stiburus alopecuroides* moist grasslands which are found on soils of diabase origin; and

Disa patula - *Eragrostis alopecuroides* moist grasslands which are found on soils of sedimentary origin.

6.1.3.1 *Helichrysum aureonitens* - *Eragrostis biflora* - *Stiburus*

alopecuroides moist grassland (Figure 23).

Type relevé - 194.

Average number of species per relevé - 31.

Maximum number of species per relevé - 37.

Minimum number of species per relevé - 23.

This community is found on all aspects and slopes and the area covered by this community never exceeds 1,5 ha. They are thus small areas where the water is trapped by the geological strata.

No visible water is present but when trod on, water may seep out during the rainy season.

Altitudes vary between 950 and 2 200 m above sea level. The lithology is derived from igneous rock, particularly Transvaal diabase.

The soil is 0,3 metres deep and is relatively rich in organic matter thus belonging to the Champagne soil form. Stones may occur in this community but their size never exceeds 0,05 m in diameter.

The vegetation is 0,40 m in height and grazing is moderate to heavy due to the presence of palatable grasses in this community.



Figure 23. The Helichrysum aureonitens - Eragrostis biflora - Stiburus alopecuroides moist grassland.

This community is characterised by species group L (Table 1).

Diagnostic species of this community are the geophytes *Hypoxis filiformis* and *Oxalis obliquifolia*, the forbs *Helichrysum aureonitens*, *Sebaea leiostyla*, *Asclepias multicaulis* and *Anthericum cooperii*. The sedges *Juncus dregeanus* and *Ficinia sp.* together with the grass *Agrostis eriantha*.

Species group M represents a group of species common to the *Ischaemum fasciculatum* - *Miscanthus junceus* wetlands (6.1.2.5) and the *Helichrysum aureonitens* - *Eragrostis biflora* - *Stiburus alopecuroides* (6.1.3.1.) wetlands. These include the forbs *Buchnera glabrata* and *Chironia purpurescens*, the orchids *Habenaria clavata* and *Disa aconitodes* together with the grass *Andropogon eucomis*.

6.1.3.2 *Disa patula* - *Eragrostis biflora* - *Stiburus alopecuroides*

moist grassland.

Type relevé - 244.

Average number of species per relevé - 19.

Maximum number of species per relevé - 36.

Minimum number of species per relevé - 9.

The moisture status of this community is the following: depressions having poor drainage are periodically flooded in the wet seasons thus forming wetlands. These then dry out if further rainfall ceases or is insufficient. The soil is a dark, sandy loam, rich in organic material and is not deeper than 0,4 m, having a rock-base which is normally not penetrable to water, thus the water table is raised giving rise to moist conditions. These soils belong to the Champagne or Mispah soil forms. Rocks may be found in this community but are then not larger than 0,05 m in diameter.

Altitudes vary between 1 200 and 2 000 m above sea level. Geologically this community is derived from quartzites of diverse Formations of the Pretoria Group.

This community is characterised by species group N.

Diagnostic species are the orchid *Disa patula*, the forbs *Plectranthus* sp. and *Alepidea gracilis*, the bulb plant *Ornithogalum tenuifolium*, the sedge *Bulbostylis* sp. and the grasses *Helictotrichon turgidulum* and *Eragrostis capensis*.

An affinity exists between community number 6.1.3.1 and 6.1.3.2. through the common species shared in species group M.

The grass *Stiburus alopecuroides* dominates the vegetation and especially in the months when it flowers the light purple heads are prominently visible. Also when mist is present this community stands out visibly from those next to it due to the dew drops that are caught in the hairs of the leaves of this plant.

Species group P present in communities 6.1.1.2 through to 6.1.3.2 represents species common to these communities and include the following species: the sedges *Schoenoplectus corymbosus*, *Mariscus keniensis*, *Juncus oxycarpus* and *Bulbostylis burchellii*, the forbs *Denekia capensis* and *Oldenlandia herbacea*, the bulb plants *Ledebouria cooperii* and *Gladiolus longicollis* and the orchid *Satyrium longicauda*.

The presence of species in more than one community shows environmental affinities which exist between the communities in which the species are present. These environmental factors have yet to be ascertained and a combination of factors may be responsible for the distribution of species.

6.1.4 ARUNDINELLA NEPALENSIS MOIST TURF GRASSLAND.

This community is fairly poor in species composition, is often dominated by the widespread *Arundinella nepalensis* (species group T, Table 1). No diagnostic species group could be recognised.

This community is divided into two sub-communities namely the *Hypericum hirtellum* - *Arundinella nepalensis* moist turf grassland and the *Imperata cylindrica* - *Arundinella nepalensis* moist turf grassland. Both these sub-communities have in common the same soil type namely an Arcadia soil form, but the origins of the soil differ.

6.1.4.1 *Hypericum hirtellum* - *Arundinella nepalensis* moist turf grassland.

Type relevé - 311.

Average number of species per relevé - 20.

Maximum number of species per relevé - 30.

Minimum number of species per relevé - 10.

This community is found on all aspects and on slopes of moderate inclination (15° to 30°).

The moisture status gives rise to a semi-permanent soggy layer of soil underlain by an impenetrable layer of solid or weathered rock. During the dry season the soil may dry out completely.

Altitudes vary between 900 and 2 100 m above sea level and are spread over all aspects and slopes. The lithology comprises mainly Transvaal diabase.

Soils are rich, dark, clay-rich loams, belonging to the Arcadia soil form. There are rock-sheets present in this community and they may lie exposed at the surface or be covered by a thin (ca. 0,30 m) layer of soil. Because the soil

is not deep the roots of the plants in this community grow so closely together that a mat of roots is often found.

The height of the vegetation is 0,8 metres or higher due mainly to the presence of the robust grass *Arundinella nepalensis*.

This community is characterised by species group Q.

Diagnostic species are the succulent *Crassula sarcocaulon*, the forbs *Hypericum hirtellum* and *Senecio latifolius* and the geophytes *Ledebouria sp.* and *Gladiolus ecklonis*.

6.1.4.2 *Imperata cylindrica* - *Arundinella nepalensis* moist turf grassland.

Type relevé - 215.

Average number of species per relevé - 30.

Maximum number of species per relevé - 30.

Minimum number of species per relevé - 30.

This community is found on very gentle slopes normally in shallow valleys where the soil is derived from alluvial deposits of Quaternary origin. The soil form is an Arcadia with a high clay content giving rise to vertic conditions where most plants can not survive due to the swell and shrink of the soils, causing roots to be damaged.

The moisture status is such that during wet periods much water is held in the soil and during dry seasons the soil may be cracked and dry.

Altitudes vary between 900 and 1 900 m above sea level and are spread over all aspects and slopes. The height of the vegetation is 0,6 metres.

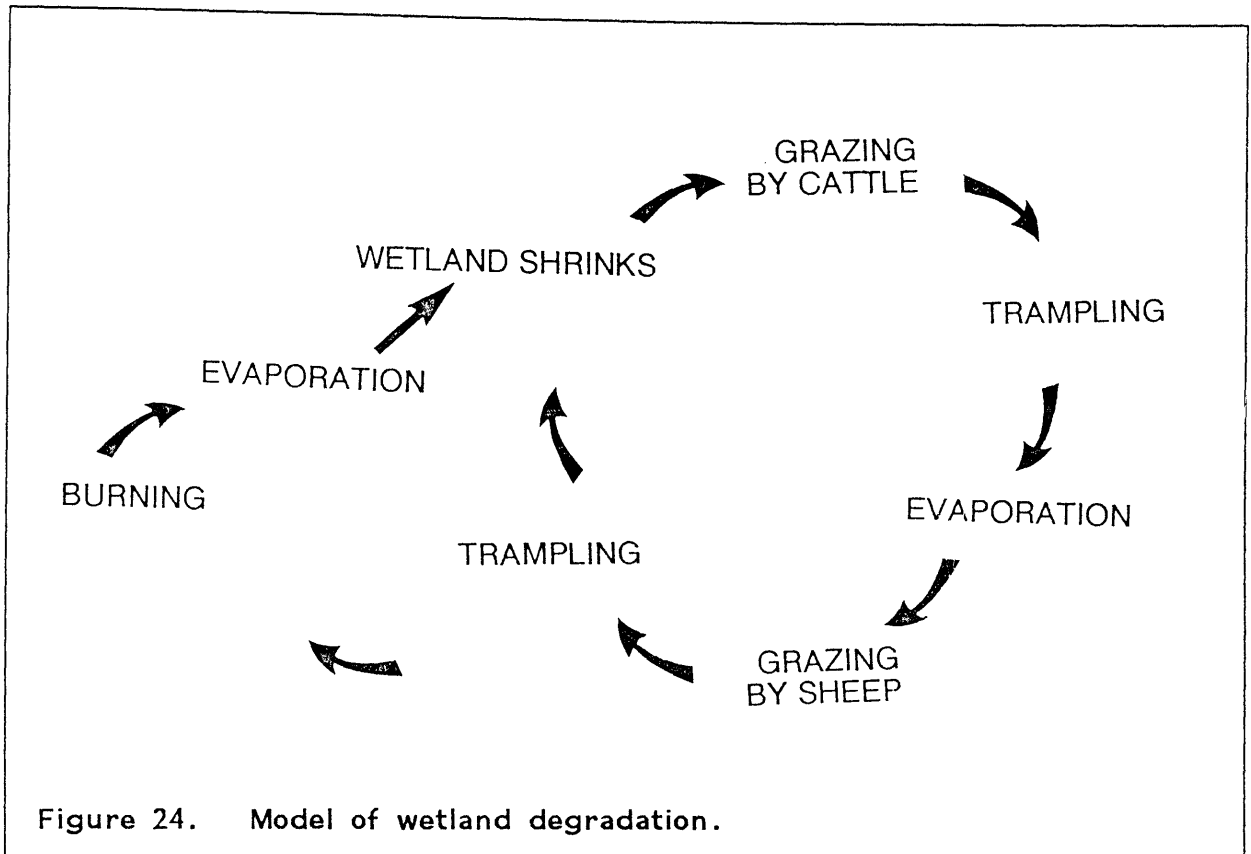
This community is characterised by species group R and diagnostic species are the grass *Imperata cylindrica* which may grow in nearly pure stands, the sedge *Pycreus macranthus* and the forb *Senecio latifolius*.

Species Group S present in communities 6.1.2.1. through to 6.1.4.2. but absent entirely in community 6.1.2.2 represents species that are flexible in their habitat requirements thus inhabiting a wide variety of environmental conditions within the parameters of the wetland. These include the grasses *Stiburus alopecuroides*, *Paspalum urvillei* and *Helictotrichon hirtelum*, the forbs *Monopsis decipiens*, *Wahlenbergia virgata*, *Hypericum lalandii* and *Cephalaria zeyheriana* and the sedge *Xyris capensis*

The wetlands are very fragile ecosystems and mismanaging them can result in a shrinkage of the area covered by the wetland or a total disappearance of some species in the wetland. This can be seen in Figure 24, where it is schematically shown how malpractice can influence the size and composition of a wetland.

The degradation of wetlands in this area is a loss felt further along the river systems in the Eastern Transvaal and is important to the continued "health" of the river systems in the area for it is in the wetlands of this area that the rivers of the Eastern Transvaal originate.

Burning takes place at intervals of between one and five years and this may cause a serious depletion of the water in the wetland should burning be accompanied by other detrimental practises. The results of burning coupled to grazing during the dry season may increase evaporation in a wetland. This leads to the formation of a shallower wetland which then becomes accessible to cattle. The cattle then wade into the wetland to graze the tender green shoots emerging after the burn. This then causes the vegetation to be trampled which leads to the evaporation of more water from this wetland. Thus the surface area shrinks. Now the sheep can reach the green growth of the wetlands because the water has receded.



This in turn causes more trampling of the vegetation and the whole cycle is repeated until only a moist grassland is left.

The shrinking of wetlands as illustrated in Figure 24 is prevalent in the *Miscanthus junceus* wetlands (2.1 to 2.5) as these wetlands include species that are highly desirable in the winter months when greens are scarce for grazing animals.

6.2 BOULDERIES.

The floristic composition of the boulderries is given in Table 2. Generally the boulderries are characterised by species group N (Table 2).

Species that occur throughout all the communities are the trees *Cussonia paniculata*, *Halleria lucida* and *Euclea crispa*, the grasses *Sporobolus pectinatus* and *Microchloa caffra*, the fern *Cheilanthes quadripinata* and the forb *Oxalis obliquifolia*.

The classification of the bouldery vegetation resulted in the recognition of 4 major plant communities, divided into drainage lines, woodland and grassland and is further divided into 7 minor communities as follows:

1. *Koeleria capensis* drainage lines

- 1.1. *Diospyros whyteana* - *Koeleria capensis* steep wet woodlands.
- 1.2. *Pentaschistis natalensis* - *Koeleria capensis* moist rocky grassland.

2. *Protea caffra* moist sparse woodland

- 2.1. *Protea caffra* - *Senecio erubescens* sparse open woodland
- 2.2. *Protea caffra* - *Themeda triandra* sparse open woodland

3. *Aristida junciformis* moist rocky grassland
 - 3.1. *Coleochloa setifera* - *Aristida junciformis* moist rocky grassland
 - 3.2. *Dicoma anomala* - *Aristida junciformis* moist rocky grassland

4. *Vernonia natalensis* - *Protea roupelliae* moist rocky woodland

Results obtained from the TWINSPAN computer programme (Hill 1979b) partially supported the communities found in the final table (Table 2).

6.2.1 KOELERIA CAPENSIS DRAINAGE LINES

These bouldery communities occur in drainage lines at high altitudes (higher than 1 800 m) and are limited to moist, rocky areas. The vegetation represents moist grassland or wet woodland and is characterised by species group C (Table 2) including species often present in moist montane situations, for example the grasses *Koeleria capensis* and *Bromus firmior*, the dwarf shrub *Erica cerinthoides* and the geophytes *Ledebouria cooperii*, *Aristea woodii*, the ferns *Cheilanthes multifida* and the forb *Pelargonium dispar*. Also characteristic is the absence of the many species of species group M (Table 2).

Two distinct communities can be recognised namely the *Diospyros whyteana* - *Koeleria capensis* steep wet woodland and the *Pentaschistis natalensis* - *Koeleria capensis* moist rocky grassland.

6.2.1.1 *Diospyros whyteana* - *Koeleria capensis* steep wet woodlands.

Type releve - 48.

Average number of species per relevé - 26.

Maximum number of species per relevé - 56.

Minimum number of species per relevé - 10.

These communities are found on all aspects. Rock cover is between 25 and 30 percent, and streams are normally found running through or close to these communities. Slopes vary between 15 and 30 degrees.

Altitudes vary between 1 800 and 2 000 m above sea level and the geology comprises mainly mafic intrusions such as diabase and norite.

This community represents isolated patches of wet woodlands found in high-altitude ravines and are characterised by species group A (Table 2). The tree and shrub canopy is well developed. Much leaf mold is present, and many ferns are found here. Mosses are also present but were not collected for this study.

Diagnostic species are the trees *Diospyros whyteana*, *Cyathea dregei*, *Erica drakensbergensis*, *Phyllica* sp. and *Pittosporum viridiflorum*. Diagnostic ferns such as *Osmunda regalis*, *Hypolepis sparsisora*, *Pteris catoptera*, *Asplenium adiantum-nigrum*, and *Blechnum australe* are found growing in the moist shady spots, and the club mosses *Lycopodium clavatum* and *Lycopodium carolinianum* are found growing over rocks and other species. The forbs *Impatiens* sp. and *Scabiosa columbaria* and the grass *Agrostis lachnantha* are also found growing in this community.

6.2.1.2 *Pentaschistis natalensis* - *Koeleria capensis* moist rocky grassland.

Type releve - 297.

Average species per relevé - 16.

Maximum number of species per relevé - 19.

Minimum number of species per relevé - 11.

This community is found in rocky seepage lines where it is very moist. Altitudes are above 2 000 m and Steenkampsberg quartzite and Magaliesberg quartzite are the most prominent geological formations. Slopes are gentle (0 to 15 degrees) and rock cover is between 25 and 30 percent. The size of the rocks vary between 0,01 m and slabs of 5,0 m in diameter and pools of water accumulate between the rocks. Soil is not very deep as the soil form is Mispah, and the percentage of sand in the sandy loam soil is high as a result of the weathering of the quartzite that is present.

This community is found on western slopes of the Steenkampsberg and Magaliesberg quartzites and sandstones. This community shows signs of selective grazing by cattle and sheep and sheet erosion may occur. Burning takes place at regular intervals.

This community is a short grassland (culms approximately 0,25 m tall), characterised by species group B (Table 2).

Diagnostic species are the grasses *Pentaschistis natalensis* and *Eragrostis biflora*, the fern *Cheilanthes hirta*, the sedge *Rhynchospora brownii* together with the geophyte *Eriospermum porphyrovalve*, the forbs *Craterostigma wilmsii* and *Walafrida densiflora* and the monocot *Kniphofia splendida* which is found growing among the rocks.

6.2.2 PROTEA CAFFRA MOIST SPARSE WOODLAND

These woodlands are divided into two communities namely the *Protea caffra* - *Senecio erubescens* sparse, open woodland and the *Protea caffra* - *Themeda triandra* sparse, dry woodland. These communities are found on rocky slopes at altitudes above 1 800 m.

The trees also never grow very tall and seldom reach above 4 metres in height.

Species common to both the *Protea caffra* - *Senecio erubescens* sparse open woodland and the *Protea caffra* - *Themeda triandra* woodlands are represented by species group F (Tabel 2). This group of species thus shows the affinity

that exists between these two communities, and include the following: the grasses *Brachiaria bovonei*, *Tristachya rehmannii*, *Sporobolus stapfianus* and *Ctenium concinnium*, the forbs *Clerodendrum triphyllum*, *Senecio scitus*, *Raphionacme hirsuta*, *Acalypha caperonioides*, *Lippia javanica*, *Xysmalobium parviflorum*, *Berkheya echinacea*, *Pearsonia* sp. and *Raphionacme zeyheri*, the shrubby trees *Protea caffra*, *Acacia caffra*, *Englerophytum magaliesmontanum* and *Maytenus heterophylla* together with the monocots *Aloe transvaalensis*, *Xerophyta retinervis*, *Hypoxis rigidula* and *Ledebouria marginata*.

6.2.2.1 *Protea caffra* - *Senecio erubescens* sparse open woodland.

Type relevé - 30.

Average number of species per relevé - 34.

Maximum number of species per relevé - 38.

Minimum number of species per relevé - 29.

This community is to be found in rocky areas. The rocks are from the Magaliesberg and Steenkampsberg quartzites or sandstones and the sizes of the rocks are between 0,7 and 2,0 metres in diameter. Altitudes vary between 1 200 and 2 100 metres above sea level. Soils are high in organic matter and are sandy loams of the Mispah soil form. The moisture status is a slightly moist soil for most of the time except in extreme drought conditions. Precipitation that reaches the soil in this community is heightened by the fact that the moisture runs off the rocks and accumulates between them.

This community is characterised by species group D.

Diagnostic species are the shrubby forb *Senecio pentactinus*, the grass *Scleria dieterlenii*, the trees *Ziziphus mucronata* and *Celtis africana*, the forbs *Lotononis hirsuta*, *Callilepis leptophylla*, *Ipomoea papilio*, *Senecio latifolius*, *Tephrosia longipes* and *Castalis spectabilis*. The bulb plant *Nerine rehmannii* is also a diagnostic species for this community.



Figure 25. Protea caffra - Themeda triandra sparse open woodland showing Protea caffra.

This latter species being a geophyte may only be seen in summer months and will be absent from relevés if sampling takes place when too late in the season.

6.2.2.2 *Protea caffra* - *Themeda triandra* sparse open woodland.

Type relevé - 102.

Average number of species per relevé - 27.

Maximum number of species per relevé - 38.

Minimum number of species per relevé - 20.

This woodland occurs at altitudes between 1 800 and 2 200 m above sea level and the topography is generally heterogenous.

The geology varies but consists mainly of quartzites of the Magaliesberg Formation. The slope of the terrain is between 0 and 20 degrees.

The soil form is a Mispah and the soil type is generally a sandy loam.

Rock-cover is between 10 and 15 percent and is made up of small blocks approximately 0,30 m in diameter. The topographic positions occupied by this community are crests or topslopes. The community is well grazed by cattle and sheep. Burning occurs at regular intervals, and some sheet erosion is to be found possibly due to over-utilization.

This is a woodland with a well developed tree stratum which dominates the vegetation, however the trees are relatively far apart (Figure 25).

This community is characterised by species group E.

Diagnostic species are the grass *Themeda triandra*, the forbs *Helichrysum miconiifolium*, *Anthospermum rigidum*, *Leonotis ocymifolia*, *Tephrosia glomeruliflora*, *Helichrysum callicomum*, *Pentanisia angustifolia*, *Crabbea* sp., *Euphorbia guenzii*, *Gnidia kraussiana* and *Cyanotis pachyrrhiza*, together with

the dwarf shrub *Rhus discolor*, the tree *Faurea saligna* and the bulb plant *Cyrtanthus stenanthus*.

6.2.2.3 *Aristida junciformis* moist rocky grassland.

This grassland occurs at altitudes above 1 200 m having soils originating from sandstone and quartzite or from diabase rocks.

Species group I represents diagnostic species that occur generally in the *Aristida junciformis* moist rocky grasslands (6.2.3.1 and 6.2.3.2.). These include the grasses *Digitaria monodactyla*, *Aristida junciformis*, *Eragrostis sclerantha*, *Sporobolus discosporus* and *Eragrostis pseudosclerantha*, the forbs *Selago lydenburgensis*, *Oldenlandia herbacea*, *Helichrysum lepidissimum*, the matt-like *Psammotropha myriantha*, *Silene burchellii*, *Indigofera hedyantha*, *Rhynchosia nervosa*, *Helichrysum rugulosum*, *Senecio oxyriifolia*, *Vernonia oligocephala* and the succulent forb *Crassula lanceolata* together with the monocots *Lapeirousia sandersonii*, *Eriospermum abyssinicum*, *Protasparagus laricinus*, *Gladiolus elliotii*, *Gladiolus calcaratus* and *Trachyandra asperata*.

This grassland is divided into two communities namely the *Coleochloa setifera* - *Aristida junciformis* moist rocky grassland and the *Dicoma anomala* - *Aristida junciformis* moist rocky grassland.

6.2.3 COLEOCHLOA SETIFERA - ARISTIDA JUNCIFORMIS MOIST ROCKY GRASSLAND.

Type relevé - 213.

Average number of species per relevé - 24.

Maximum number of species per relevé - 36.

Minimum number of species per relevé - 18.

Altitudes of this grassland vary between 1 900 and 2 100 metres above sea level and the geology is sandstone and quartzite of the Magaliesberg Formation. Some shales and diabase may also be included. The soils are relatively shallow, with sandy loam predominating.

This community is characterised by species group G (Table 2).

Diagnostic species found in this community are the fern *Selaginella kraussiana*, the forbs *Wahlenbergia lycopodioides*, *Wahlenbergia virgata*, *Helichrysum galpinii*, *Aeollanthus buchnerianus* and *Rumex acetosella* together with the grasses *Coleochloa setifera* and *Brachiaria brizantha* and the succulents *Crassula setulosa* and *Khadia* sp.

6.2.4 DICOMA ANOMALA - ARISTIDA JUNCIFORMIS MOIST ROCKY GRASSLAND

Type relevé - 195

Average number of species per relevé - 27.

Maximum number of species per relevé - 39.

Minimum number of species per relevé - 16.

Altitudes of this grassland vary between 1 200 and 2 200 m above sea level and the geology is mainly diabase dykes although some quartzite outcrops are included. Because of the diabase origin the soils are generally rich red loams. The percentage rock-cover is between 10 and 15 and the sizes of the boulders are between 0,50 and 1,0 m in diameter.

The topographic position is heterogenous due to the diverse nature of dykes.



Figure 26. Dicoma anomala - Aristida junciformis moist rocky grassland showing the dominant grass Aristida junciformis.

Grazing is moderate and is utilised mainly by cattle. Some sheet erosion may be found due to the trampling by the cattle and generally burning takes place regularly. This resulted in the dominance of *Aristida junciformis* in many places (Figure 26).

This community is characterised by species group H (Table 2).

Diagnostic species are the forbs *Dicoma anomala*, *Stachys natalensis*, *Rabdosiella calycina* and *Lightfootia denticulata* together with the monocots *Hypoxis costata*, *Hypoxis gerrardii* and *Isolepis setacea*.

Species group J represents species that are generally found in the *Protea caffra* moist sparse woodland (6.2.2.1. and 6.2.2.2.) and the *Aristida junciformis* moist rocky grassland (6.2.3.1. and 6.2.3.2.), thus showing affinity between these communities. These include the grasses *Heteropogon contortus*, *Eragrostis nindensis* and *Monocymbium ceresiiforme*, the forbs *Richardia brasiliensis*, *Gazania krebsiana*, *Eriosema simulans*, *Pelargonium luridum*, *Monopsis decipiens*, *Hemizygia albiflora*, *Rhynchosia monophylla*, *Rhynchosia totta*, *Thesium lobeloides*, *Indigofera sanguinea*, *Helichrysum oreophilum* and *Justicia anagaloides*.

6.2.5 VERNONIA NATALENSIS - PROTEA ROUPELLIAE MOIST ROCKY WOODLAND.

Type relevé - 257.

Average species per relevé - 32.

Maximum number of species per relevé - 40.

Minimum number of species per relevé - 27.

A great variation in altitude occurs in this community as the height above sea level varies between 1 200 and 2 300 m.



Figure 27. Vernonia natalensis - Protea roupelliae moist rocky woodland.

This community is present on east-facing slopes (receiving mist), the gradient being between 18 and 47 degrees. Topographic positions that these communities occupy are crests and upper slopes (Figure 27).

Geological groups are mainly quartzite interspersed with diabase. The soil form is predominantly Mispah, and soils are poor to rich sandy loams, all very well drained. The percentage of rocks covering the sample site is between 5 and 20 percent, averaging 17 percent. The rock size is between 0,40 and 0,90 meters in diameter. Natural vegetation is grazed predominantly by game thus it is very seldom over-utilized. No visible erosion occurs.

This community is characterised by species group K (Table 2).

Diagnostic species include the forbs *Vernonia natalensis*, *Geigeria burkei*, *Helichrysum albilinatum*, *Schistostephium crataegifolium*, *Acalypha peduncularis*, *Vernonia sutherlandii*, *Berkheya insignis*, *Helichrysum pilosellum*, *Peucedanum magalismontanum*, *Alepidea longifolia*, *Hypericum aethiopicum*, *Pimpinella transvaalensis*, *Vernonia hirsuta* and *Crabbea acaulis*, the succulent *Crassula vaginata*, the grass *Agrostis eriatha*, the shrub *Rhus montana* and the monocot *Crocoshmia paniculata*.

A number of species (species group L) are common to both the *Vernonia natalensis* - *Protea roupelliae* and the *Coleochloa setifera* - *Aristida junciformis* communities. These are the forbs *Cyanotis speciosa*, *Hebenstretia angolensis*, *Helichrysum polycladum*, *Othonna natalensis*, *Gnidia spendens*, *Sutera caerulea*, *Pearsonia sessilifolia*, *Oxalis depressa*, *Zornia capensis*, *Lopholaena distacha* and *Wahlenbergia squamifolia*, together with the grasses *Cymbopogon validus* and *Aristida* sp., and the monocot *Ledebouria* sp.

Species common to all communities (species group M) except the *Koeleria capensis* drainage lines (6.2.1) are the fern *Pellaea calomelanos*, the grasses *Loudetia simplex*, *Panicum natalensis*, *Elionurus muticus*, *Eragrostis racemosa*, *Diheteropogon amplexans*, *Eulalia villosa*, *Bewsia biflora*, *Trachypogon spicatus*, *Eragrostis curvula* and *Brachiaria serrata*, the forbs *Commelina africana*, *Lannea edulis*, *Senecio venosus*, *Lopholaena coriifolia*, *Tetraselago wilmsii*, *Rhoicissis tridentata*, *Haplocarpha scaposa*, *Helichrysum chionosphaerum*, *Pentanisia prunelloides* and *Hermannia cristata* together with

the monocots *Bulbostylis oritrephes*, *Hypoxis iridifolia* and *Gladiolus crassifolius*.

6.3 GRASSLANDS.

Grassland occupy by far the largest part of the study area. Most plains, slopes and plateaux in the study area are covered by grassland, extensively used for grazing by livestock. Many grass species and non-grassy forbs occur constantly in these grasslands, as listed in species groups Z2 and Z3 (Table 3).

Species group Z2 (Table 3) are species occurring in the *Loudetia simplex*, *Tristachya leucothrix* and *Eragrostis chlorantha* grasslands (6.3.1 to 6.3.2.3)

These are the grasses *Tristachya leucothrix*, *Monocymbium ceressiforme*, *Eragrostis curvula*, *Aristida junciformis* and *Elionurus muticus*, the podplants *Rhynchosia totta* var. *totta*, *Zornia capensis*, *Tephrosia capensis* and *Rhynchosia monophylla*. The sedges *Bulbostylis oritrephes* and *Schoenoxiphium sparteum* and the succulent forb *Crassula vaginata* are also species found throughout these grasslands. Other species include the forbs *Anthospermum rigidum*, *Scabiosa columbaria*, *Commelina africana*, *Crabbaea acaulis*, *Acalypha angustata*, *Polygalla amatymbica*, *Wahlenbergia virgata*, *Wahlenbergia squamifolia*, *Acalypha shinzii*, *Hybiscus aethiopicus*, *Kohautia amatymbica*, *Crabbaea hirsuta*, *Gnidia caffra* and *Sebaea erosa*, the tuberous *Hypoxis costata*, *Cucumis hirsuta* and *Rhaphionacme galpinii* and the bulbs *Gladiolus crassifolius* and *Ledebouria marginata*. Also present are the asteraceous forbs, *Schistostephium crataegifolium*, *Helichrysum pilosellum*, *Senecio coriifolia*, *Senecio erubescence*, *Haplocarpha scaposa* and *Gerbera ambigua*.

Species group Z3 are species that are adaptable in their habitat preferences and are found in all the communities, thus are general species. These include the grasses *Eragrostis racemosa*, *Themeda triandra*, *Heteropogon contortus*, *Alloteropsis semialata*, *Microchloa caffra*, *Diheteropogon amplexans*, *Eragrostis capensis* and *Trachypogon spicatus*, the tuberous *Hypoxis rigidula*, *Oxalis*

obliquifolia, *Pelargonium luridum*, *Pachycarpus transvaalensis* and *Raphionacme procumbens*, the asteraceous *Vernonia natalensis*, *Helichrysum miconiifolium*, *Berkheya setifera*, *Tolpis capensis*, *Helichrysum cephaloideum*, *Berkheya echinacea* subsp. *echinacea*, *Castalis spectabilis* and *Helichrysum appendiculatum*. The forbs *Acalypha caperonioides*, *Pentanisia prunelloides* subsp. *prunelloides*, *Justicia anagalloides*, *Hebenstretia angolensis* and *Monopsis decipiens* are also part of these general species. The orchids *Disa patula* and *Habenaria chlorotica*, together with the sedge *Fuirena pubescens* and the shrub *Rhus discolor* and podplant *Rhynchosia angulosa* are also species present in most relevés.

The classification of the grassland vegetation resulted in the recognition of 4 major plant communities and 28 minor plant communities, classified as follows:

1 *Loudetia simplex* grassland.

1.1 *Rabdosiella calycina* - *Loudetia simplex* moist rocky grasslands

1.1.1 *Rabdosiella calycina* - *Loudetia simplex* - *Rhus montana* moist rocky grassland

1.1.2 *Rabdosiella calycina* - *Loudetia simplex* - *Diheteropogon amplexans* moist rocky grassland

1.1.3 *Rabdosiella calycina* - *Loudetia simplex* - *Othonna natalensis* moist rocky grassland

1.2 *Koeleria capensis* - *Loudetia simplex* moist grassland

1.3 *Pteridium aquilinum* - *Loudetia simplex* bracken patches

1.4 *Harpochloa falx* - *Loudetia simplex* broken rocky grassland

1.4.1 *Harpochloa falx* - *Loudetia simplex* - *Digitaria tricholaenoides* broken rocky grassland

1.4.2 *Harpochloa falx* - *Loudetia simplex* - *Senecio polyodon* grassland

1.5 *Andropogon schirensis* - *Loudetia simplex* grassland

- 1.5.1 *Andropogon schirensis* - *Loudetia simplex* - *Panicum ecklonii* grassland
 - 1.5.2 *Andropogon schirensis* - *Loudetia simplex* - *Protea gagedii* grassland
 - 1.5.3 *Andropogon schirensis* - *Loudetia simplex* - *Clerodendrum triphyllum* grassland
 - 1.5.4 *Andropogon schirensis* - *Loudetia simplex* - *Indigofera sanguinea* grassland
 - 1.5.5 *Andropogon schirensis* - *Loudetia simplex* - *Euryops laxus* grassland
2. *Eragrostis chloromelas* grassland
- 2.1 *Aristida aequiglumis* - *Eragrostis chloromelas* moist grassland
 - 2.2 *Agrostis eriantha* - *Eragrostis chloromelas* moist grassland
 - 2.3 *Phymaspermum acerosum* - *Eragrostis chloromelas* grassland
 - 2.4 *Hyparrhenia anamesa* - *Eragrostis chloromelas* tall grassland
 - 2.5 *Helichrysum rugulosum* - *Eragrostis chloromelas* grassland
- 3 *Gladiolus ecklonii* - *Themeda triandra* grassland
- 3.1 *Crocoshia paniculata* - *Themeda triandra* grassland
 - 3.2 *Cymbopogon validus* - *Themeda triandra* grassland
 - 3.3 *Acacia karroo* - *Themeda triandra* open woodland
 - 3.4 *Halleria lucida* - *Themeda triandra* rocky grassland
- 4 *Bromus firmior* mistbelt grassland

6.3.1 LOUDETIA SIMPLEX GRASSLAND.

These grasslands generally occur widely on shallow, rocky soils of crests or slopes, thus they occupy most of the study area.

The vegetation is characterised by species group P (Table 3), which includes as diagnostic species the prominent and often dominant grass *Loudetia simplex*. Diagnostic forbs include *Dicoma anomala*, *Helichrysum oreophilum*, *Ipomoea crassipes*, *Osteospermum striatum* and *Euphorbia guenzii*, the podplants *Eriosema simulans* and *Indigofera hedyantha*.

Loudetia simplex is very interesting in that two visually different forms are found growing together. One has very smooth awns with no hairs, while the other has awns covered with hairs. This is however one species.

These grasslands are divided into five communities namely:

- 1) *Rabdosiella calycina* - *Loudetia simplex* moist rocky grasslands
- 2) *Koeleria capensis* - *Loudetia simplex* moist grassland
- 3) *Pteridium aquilinum* - *Loudetia simplex* bracken patches
- 4) *Harporchloa falx* - *Loudetia simplex* broken rocky grassland
- 5) *Andropogon schirensis* - *Loudetia simplex* grassland

These communities are then subdivided into variants which will be discussed.

6.3.1.1 *Rabdosiella calycina* - *Loudetia simplex* moist rocky grassland.

The soils of these grasslands are derived from igneous rocks mainly diabase and are thus relatively deep and fertile.

The species generally occurring in the *Rabdosiella calycina* - *Loudetia simplex* rocky grassland community (species group E, Table 3) are the forbs *Rabdosiella calycina*, *Silene burchellii*, *Ajuga ophrydis*, and *Cephalaria zeyheriana*, together with the podplants *Pearsonia grandifolia*, *Rhynchosia repens* and *Tephrosia elongata* and the grass *Melinis repens*.



Figure 28. Rabdosiella calycina - Loudetia simplex - Rhus montana moist rocky grassland

The shrublet *Felicia filifolia* subsp. *filifolia* can be most prominently seen when flowering. The fern *Pellaea calomelanos* is also a diagnostic species and can be found growing between the rocks. This community is divided into three variants.

6.3.1.1.1 *Rabdosiella calycina* - *Loudetia simplex* - *Rhus montana* moist rocky grassland

Type relevé - 144.

Average species per relevé - 53.

Maximum number of species per relevé - 87.

Minimum number of species per relevé - 28.

This variant is characterised by the presence of diabase rocks ranging in size from 0,7 to 1,5 metres in diameter. The soils derived from this rock-type is a rich red colour and the texture is loamy. Slopes occupied by this community vary considerably and are never constant. Altitudes vary between 1 100 and 2 100 metres above sea level.

The vegetation is characterised by species group A (Table 3). Diagnostic species are the dwarf trees *Rhus montana* and *Diospyros lycioides*, the forbs *Protasparagus laricinus*, *Senecio oxyriifolius*, *Helichrysum albilinatum*, *Zaluzianskya elongata*, *Berkheya seminivea*, *Rhoicissis tridentata* and *Selago atherstonei*. The ferns *Cheilanthes viridis*, *Cheilanthes eckloniana* and *Dryopteris inequalis* are also diagnostic species. Bulb plants that are also diagnostic species are *Agapanthus inapterus*, *Gladiolus elliotii*, *Haemanthus humilis*, *Scilla natalensis*, *Gladiolus delenii* and *Anthericum transvaalensis*. The succulent *Crassula alba* and the bramble *Rubus rigidus* are also diagnostic for this community.

Although not a diagnostic species the conspicuous forb *Rabdosiella calycina* dominates the vegetation (Figure 28).

6.3.1.1.2 *Rabdosiella calycina* - *Loudetia simplex* - *Diheteropogon amplexans* moist rocky grassland.

Type relevé - 193.

Average species per relevé - 51.

Maximum number of species per relevé - 68.

Minimum number of species per relevé - 34.

This variant occurs in places where the moisture is contained in rock-pockets in the geological strata. Moisture content is thus higher than surrounding soils. The soils are derived from diabase and are rich in humus possibly due to the rotting of vegetation caused by the high moisture content of these pockets. The soil is never very deep and the rocky plates which underlie the soil are conspicuous. Altitudes vary between 1 800 and 2 100 metres above sea level.

This variant is characterised by species group B (Table 3) and the diagnostic species are the grass *Diheteropogon amplexans*, the succulent forb *Crassula lanceolata* which may cover large areas of these rocky patches and the bulbous *Trachyandra saltii*.

The *Rhus dentata* and the *Diheteropogon filifolia* variants have a number of species in common (species group C).

These are the grass *Sporobolus africanus*, the forbs *Alepidea setifera*, *Selago lydenburgensis*, *Acalypha peduncularis*, *Knowltonia transvaalensis*, *Helichrysum lepidissimum*, *Stachys natalensis*, *Pimpinella transvaalensis* and *Berkheya radulosa*. The shrubs *Rhus ernestii*, *Protea roupelliae* and *Erica drakensbergensis*, together with the fern *Cheilanthes quadripinata* and the succulent *Aloe ecklonis*, are also found in these communities.

6.3.1.1.3 *Rabdosiella calycina* - *Loudetia simplex* - *Othonna natalensis* moist rocky grassland

Type relevé - 170.

Average species per relevé - 25.

Maximum number of species per relevé - 37.

Minimum number of species per relevé - 17.

This variant of the *Rabdosiella calycina* - *Loudetia simplex* community is found on gentle slopes on all aspects. The soils are derived from igneous rocks (mainly diabase) and the rock-cover is approximately 30 % with the size of the rocks never larger than 0,7 metres. Soils are rich red loams. Altitudes vary between 1 200 and 2 000 metres above sea level. The moisture status of the soil is well-drained to moist.

This community is characterised by species group D. Diagnostic species of the variant are the forbs *Othonna natalensis* and *Leonotis ocymiifolia*.

6.3.1.2 *Koeleria capensis* - *Loudetia simplex* moist grassland.

Type relevé - 151.

Average number of species per relevé - 42.

Maximum number of species per relevé - 64.

Minimum number of species per relevé - 27.

This community occurs mainly on outcrops of quartzite. The soils are rich in humus, the moisture-content is high and drainage is poor. This community is found on all aspects and slopes. The rock-cover is not very high (approximately 20%) and sizes of the rocks are approximately 0,3 metres in diameter. Altitudes vary between 1 000 and 2 200 metres above sea level. This community is characterised by species group F.



Figure 29. Pteridium aquilinum - Loudetia simplex bracken patches showing almost pure stands of Pteridium.

Diagnostic species for this community are the grass *Koeleria capensis* the shrub *Protea welwitschii*, the forb *Ipomoea atherstonii* and the bulbous sedge *Bulbostylis humilis*. Other species occurring in this community are the grasses *Tristachya rehmannii*, *Digitaria monodactyla* and *Sporobolus pectinatus*.

6.3.1.3 *Pteridium aquilinum* - *Loudetia simplex* bracken patches.

Type relevé - 127.

Average number of species per relevé - 42.

Maximum number of species per relevé - 51.

Minimum number of species per relevé - 38.

This community is found on rich soils derived from igneous and sedimentary rocks. The percentage rock-cover varies. Soils are humus-rich loams, and slopes and aspects vary greatly. Altitudes vary from 1 600 to 2 000 metres above sea level. This community is characterised by species group G (Table 3).

The diagnostic species for this community is the bracken *Pteridium aquilinum*. This community is most conspicuous when seen in the field as the bracken *Pteridium aquilinum* stands out from other species. Also this species has a tendency to grow in almost pure stands (Figure 29).

Other conspicuous species occurring in this community are the purple-flowering bulb plant *Babiana hypogea*, the grasses *Digitaria tricholaenoides*, *Harpochloa falx* and *Tristachya rehmannii*.

6.3.1.4 *Harpochloa falx* - *Loudetia simplex* broken rocky grassland.

This grassland is found on topslopes and crests, on relatively deep soils, rich in humic material.

This community is characterised by species group I. Diagnostic species are the grasses *Harpochloa falx*, *Digitaria monodactyla* and *Eragrostis sclerantha*, the forbs *Helichrysum callicomum* and *Senecio polyodon* var. *subglaber*.

This community is subdivided into two variants namely the *Harpochloa falx* - *Loudetia simplex* - *Digitaria tricholaenoides* rocky grassland and the *Harpochloa falx* - *Loudetia simplex* rocky grassland. The latter has no diagnostic species present.

6.3.1.4.1 *Harpochloa falx* - *Loudetia simplex* - *Digitaria tricholaenoides* rocky grassland

Type relevé - 59.

Average number of species per relevé - 35.

Maximum number of species per relevé - 64.

Minimum number of species per relevé - 20.

This variant of the *Harpochloa falx* - *Loudetia simplex* community occurs on soils derived from igneous and sedimentary rocks. The soils are relatively deep (0,5 - 0,8 metres) and are rich in humic content, deep brown loams being the most common. The size of rocks varies, as does the aspect. This community is found mainly on top-slopes. The altitude varies between 900 and 1 800 metres above sea level. The moisture status is moist to dry but always well-drained.

This community is characterised by species group H (Table 3). Diagnostic species for this community are the grass *Digitaria tricholaenoides*, the forbs *Lightfootia paniculata*, *Pentanisia prunellodes* subsp. *latifolia*, *Walafrida densiflora* and *Helichrysum adenocarpum*. The podplant *Indigofera hilaris* is

a diagnostic species and may be most conspicuous in this community when flowering.

6.3.1.4.2 *Harpochloa falx* - *Loudetia simplex* - *Senecio polyodon* grassland

Type relevé - 82.

Average number of species per relevé - 37.

Maximum number of species per relevé - 42.

Minimum number of species per relevé - 19.

This community is found on rocky, well-drained soils derived from sedimentary rocks. The soils are rich in humic material and are deep, rich, sandy loams. Altitudes vary between 900 and 2 100 metres above sea level. The size of the rocks vary but they are never larger than 0,3 metres in diameter. Aspects vary as do the slopes but this community is predominantly found on upper slopes and crests.

No diagnostic species occur and the community is characterised by the absence of species group H, while species group I is present (Table 3).

6.3.1.5 *Andropogon schirensis* - *Loudetia simplex* grassland.

These grasslands occur on poor, shallow soils derived from sedimentary rocks, usually on fairly flat areas or gentle slopes.

Species group O comprises the species that characterise the *Andropogon schirensis* - *Loudetia simplex* major community.

These species are the grasses *Brachiaria serrata*, *Andropogon schirensis*, *Eulalia villosa* and *Bewsia biflora*, the forbs *Hermannia cristata*, *Aster harveyanus*, *Felicia muricata*, *Clutia monticola*, *Chamaecrista comosa* and

Hypericum aethiopicum. The bulb plant *Aristea woodii* is also characteristic of this major community.

This community is divided into five variants namely the *Andropogon schirensis* - *Loudetia simplex* - *Panicum ecklonii* grassland, the *Andropogon schirensis* - *Loudetia simplex* - *Protea gaguedii* grassland, the *Andropogon schirensis* - *Loudetia simplex* - *Clerodendrum triphyllum* grassland, the *Andropogon schirensis* - *Loudetia simplex* - *Indigofera sanguinea* grassland and the *Andropogon schirensis* - *Loudetia simplex* - *Euryops laxus* grassland.

6.3.1.5.1 *Andropogon schirensis* - *Loudetia simplex* - *Panicum ecklonii* grassland

Type relevé - 262.

Average number of species per relevé - 24.

Maximum number of species per relevé - 36.

Minimum number of species per relevé - 21.

This community occurs on relatively poor soils derived from shales and quartzites of the Pretoria Group. The soil form is mainly Mispah. Aspects vary greatly but generally the slopes are gentle midslopes and altitudes are between 1 200 and 2 100 meters above sea level.

This community is characterised by species group J (Table 3).

Diagnostic species are the grass *Panicum ecklonis*, the forb *Becium grandiflorum* and the tuberous *Eriospermum porphyrovalve*.

6.3.1.5.2 *Andropogon schirensis* - *Loudetia simplex* - *Protea gaguedii* grassland

Type relevé - 139.

Average number of species per relevé - 42.

Maximum number of species per relevé - 56.

Minimum number of species per relevé - 28.

This community originates in soils derived from sedimentary rocks. The slopes are nearly always level or so gentle as to be almost level. Soils are sandy loams. Aspects differ greatly and the altitude varies from 1 200 to 2 000 metres above sea level. The rocks present are no larger than 0,7 metres in diameter and deep soil is present between them.

This community is characterised by species group K (Table 3).

Diagnostic species are the shrub *Protea gagedii*, the forb *Acalypha petiolaris* and the orchid *Eulophia clavicornis* var. *clavicornis*.

If this community is burned too frequently the presence of *Protea gagedii* can be reduced as this species does not flourish when burned.

6.3.1.5.3 Andropogon schirensis - Loudetia simplex - Clerodendrum triphyllum grassland.

Type relevé - 267.

Average number of species per relevé - 35.

Maximum number of species per relevé - 53.

Minimum number of species per relevé - 20.

This community is found in soils derived from sedimentary rocks. The soils are relatively poor and shallow (0,4 metres deep) and drainage is good as the soils are loamy sands. Altitudes vary greatly as does the aspect. Slopes are gentle to moderate. Rocks are present but not plentiful and their size is smaller than 0,3 meters.

This community is represented by species group L (Table 3).

Diagnostic species are the forbs *Clerodendrum triphyllum*, prominent in Figure 30, *Triumfetta obtusicornis*, *Senecio pentactinus*, *Tetraselago wilmsii* and

Lopholaena coriifolia, the podplants *Lotononis hirsuta*, *Aeschynomene rehmannii*, *Pearsonia sp. nov.* and *Elephantorrhiza elephantina*. The grasses *Tristachya rehmannii* and *Schizachyrium sanguineum* are also diagnostic for this community.

6.3.1.5.4 *Andropogon schirensis* - *Loudetia simplex* - *Indigofera sanguinea* grassland.

Type relevé - 175.

Average number of species per relevé - 39.

Maximum number of species per relevé - 57.

Minimum number of species per relevé - 24.

This plant community is found in soils derived from sedimentary rocks, mainly quartzites. The soils are shallow (0,4 metres deep) and relatively poor. Rocks are present only as small chips less than 0,1 metres in diameter. Altitudes range from 1 500 to 1 900 metres above sea level. Slopes vary as do the aspects. The moisture status is a well-drained sandy loam.

Diagnostic species are absent.

This community is characterised by the presence of species groups M and O, and the simultaneous absence of species groups J, K and L (Table 3).

Species occurring in species group M are the forbs *Cyanotis speciosa*, *Gnidia gymnostachya*, *Senecio scitus*, *Clusia natalensis*, *Helichrysum ceaspitium*, *Pygmaeothamnus zeyheri* and *Sutera caerulea*, the bulb plants *Eucomis montana* and *Hypoxis acuminata*, the grasses *Sporobolus pectinatus*, *Panicum natalense* and *Ctenium concinnum*. The podplant *Indigofera sanguinea* is also diagnostic for this community and when flowering can dominate the vegetation as can be seen in Figure 31.



Figure 30. Andropogon shirensis - Loudetia simplex - Clerodendrum triphyllum grassland showing Clerodendrum triphyllum.

6.3.1.5.5 *Andropogon schirensis* - *Loudetia simplex* - *Euryops laxus* grassland

Type relevé - 212.

Average number of species per relevé - 37.

Maximum number of species per relevé - 56.

Minimum number of species per relevé - 22.

This community is found on soils derived from sedimentary rocks. The soils are shallow sandy loams and are relatively poor in humic material. The rocks found are plates of quartzite. Aspects vary greatly and slopes occupied by this community are gentle midslopes. Altitudes vary between 900 and 1 900 metres above sea level. The moisture status of this community is badly drained, possibly due to the rock strata.



Figure 31. Andropogon schirensis - Loudetia simplex - Indigofera sanguinea grasslands showing Indigofera sanguinea when flowering.

This community is characterised by species group N (Table 3).

Diagnostic species are the forbs *Craterostigma wilmsii*, *Gazania krebsiana* and *Euryops laxus*, the grass *Setaria sphacelata* var. *torta* and the bulb plant

6.3.2 ERAGROSTIS CHLOROMELAS GRASSLAND.

These grasslands mostly occur on relatively non-rocky, deep soils of flat plains and gentle slopes.

This community is characterised by species group U (Table 3). Diagnostic species that occur generally are the grasses *Eragrostis chloromelas*, *Aristida congesta* and *Setaria sphacelata* var. *flabellata*, the



Figure 32. The blue-green leaves of Tristachya leucothrix are prominent in the Eragrostis chloromelas grasslands.

forbs *Helichrysum rugulosum*, *Hermannia transvaalensis*, *Lobelia flaccida* and *Vernonia oligicephala* and the bulb plants *Oxalis depressa* and *Dierama pendulata*.

These grasslands are divided into five minor communities namely the *Aristida aequiglumis* - *Eragrostis chloromelas* moist grasslands the *Agrostis eriantha* - *Eragrostis chloromelas* moist grassland, the *Phymaspermum acerosum* - *Eragrostis chloromelas* grassland, the *Hyparrhenia anamesa* - *Eragrostis chloromelas* tall grassland and the *Helichrysum rugulosum* - *Eragrostis chloromelas* grassland.

Tristachya leucothrix is often very prominent in all these grasslands (Figure 32).

6.3.2.1 *Aristida aequiglumis* - *Eragrostis chloromelas* moist grassland.

Type relevé - 242.

Average number of species per relevé - 28.

Maximum number of species per relevé - 52.

Minimum number of species per relevé - 16.

This community is found on soils originating from quartzites of the Steenkampsberg and Magaliesberg Formations. The soils are deep (0,9 m) sandy loams of the Mispah soil form. The humic content is relatively high. No rocks are found in this community. Aspects differ greatly and slopes are generally gentle midslopes. The moisture status is characterised by badly drained or water retaining patches. The size of these patches is never larger than 0,8 hectares and it would appear that these moist patches form the very beginnings of small wetlands. Altitudes vary between 1 000 and 1 800 metres above sea level.

This community is characterised by species group Q (Table 3).

The diagnostic species is the grass *Aristida aequiglumis*. This grass is found in almost pure stands thus out-competing other species.

6.3.2.2 *Agrostis eriantha* - *Eragrostis chloromelas* moist grassland.

Type relevé - 64.

Average number of species per relevé - 34.

Maximum number of species per relevé - 47.

Minimum number of species per relevé - 15.

This community occurs on soils derived from sedimentary rocks of the Magaliesberg Formation. The soils are rich loamy sands high in organic material. The aspects and slopes vary greatly. Altitudes range from 900 to 2 100 metres above sea level. The moisture status of the soil is well-drained but moist due to the presence of a much organic matter.

This community is characterised by species group R (Table 3).

Diagnostic species are the grasses *Eragrostis aspera* and *Agrostis eriantha*, which is most characteristic in summer months when the soft pink inflorescence dominates the landscape. The forb *Sebaea sedoides* is also diagnostic for this community as it prefers a moist habitat.

6.3.2.3 *Phymaspermum acerosum* - *Eragrostis chloromelas* grassland.

Type relevé - 38.

Average number of species per relevé - 34.

Maximum number of species per relevé - 47.

Minimum number of species per relevé - 17.



Figure 33. Phymaspermum acerosum distinguishes the Phymaspermum acerosum - Eragrostis chloromelas grassland.

This community is found on soils derived from quartzites from the Magaliesberg Formation. Soils are sandy loams and the drainage is good. Aspects vary but the slopes occupied by this community are midslopes of a moderate degree of slope. Altitudes range from 1 500 to 1 800 metres above sea level. No rocks occur in this community.

This community is characterised by species group S (Table 3).

The diagnostic species for this community is the characteristic shrub-like forb *Phymaspermum acerosum* which, when flowering can be most spectacular in that it's yellow flowers can be seen from afar (Figure 33).

6.3.2.4 Hyparrhenia anamesa - Eragrostis chloromelas tall grassland.

Type relevé - 95.

Average number of species per relevé - 38.

Maximum number of species per relevé - 62.

Minimum number of species per relevé - 13.

This community is found on quarternary deposits. The soils derived from this rock type is a deep (1,2 metres) rich clay-loam. The moisture status of the soil is thus badly drained due to the soil texture. No rocks are found in this community. Altitudes vary from 1 000 to 1 300 metres above sea level. Aspects vary greatly and slopes are level or nearly level.

This community is found in shallow valleys and is characterised by species group T (Table 3).

Diagnostic species are the forbs *Helichrysum nudifolium* and *Conyza pinnata*, the bulb plants *Kniphofia rigidifolia* and *Moraea huttonii* and the tall and dominant grasses *Hyparrhenia anamesa* and *Hyparrhenia variabilis*.

6.3.2.5 *Helichrysum rugulosum* - *Eragrostis chloromelas* grassland.

Type relevé - 165.

Average number of species per relevé - 38.

Maximum number of species per relevé - 62.

Minimum number of species per relevé - 22.

This community occurs on soils derived from Quarternary deposits. The soils are deep (1,2 metres) clay-loam, rich in organic matter. Aspects vary but slopes are consistently footslopes or valley floors. Altitudes range between 1 000 and 1 900 metres above sea level. The moisture status is badly drained, heavy soils, holding water.

There are no diagnostic species in this community.

6.3.3 GLADIOLUS ECKLONII - THEMEDA TRIANDRA GRASSLAND.

These grasslands are subdivided into four communities namely *Crocsmia paniculata* - *Gladiolus ecklonii* - *Themeda triandra* grassland, the *Cymbopogon validus* - *Gladiolus ecklonii* - *Themeda triandra* grassland, the *Acacia karroo* - *Gladiolus ecklonii* - *Themeda triandra* open woodland, and the *Halleria lucida* - *Gladiolus ecklonii* - *Themeda triandra* rocky grassland.

These communities have soil types in common that are all derived from Transvaal Diabase.

The vegetation is characterised by species group Y (Table 3) and the diagnostic species are *Gladiolus ecklonii* and *Polygala hottentotta*.

6.3.3.1 *Crocospmia paniculata* - *Gladiolus ecklonii* - Themeda

triandra grassland.

Type relevé - 163.

Average number of species per relevé - 14.

Maximum number of species per relevé - 18.

Minimum number of species per relevé - 11.

This community is present on soils derived from diabase. This results in the formation of rich red deep soils. The aspect and slope varies greatly and altitudes range from 1 000 to 2 200 metres above sea level. The moisture status is such that the soils are moist without free water being available.

This community is characterised by species group V.

Diagnostic species are the tall geophyte *Crocospmia paniculata* which may become entirely dominant (Figure 34). The species poorness of this community can be ascribed to the fact that the corms of *Crocospmia paniculata* form a layer approximately 0,1 metres below the soil surface, these corms then multiply thus out-competing any other plants in this community. The more dense the *Crocospmia paniculata* the older the community is.



Figure 34. Crocosmia paniculata - Gladiolus ecklonii - Themeda triandra grassland.

6.3.3.2 *Cymbopogon validus* - *Gladiolus ecklonii* - *Themeda triandra* grassland.

Type relevé - 135.

Average number of species per relevé - 21.

Maximum number of species per relevé - 34.

Minimum number of species per relevé - 9.

This community is found on soils derived from diabase resulting in deep (0,9 metres) rich red soils. Aspects vary and slopes are gentle. No rocks are found in this community. Altitudes range between 900 and 1 200 metres above sea level. This community is found mainly in the northern areas of the study area at lower altitudes and warmer climatic conditions than the rest of the area.

This community is characterised by species group W.

Diagnostic species are the grasses *Cymbopogon validus*, which is often dominant and *Hyparrhenia hirta* together with the forb *Sebaea grandis*.

6.3.3.3 *Acacia karroo* - *Gladiolus ecklonii* - *Themeda triandra* open woodland.

Type relevé - 235.

Average number of species per relevé - 32.

Maximum number of species per relevé - 54.

Minimum number of species per relevé - 25.

This community is found on soils of diverse origins, mainly sediments of the Pretoria Group. This results in many different soils of differing depths, textures and water holding capacities. Aspects vary as do the slopes occupied by this community. Altitudes are lower and lie between 900 and



Figure 35. The Acacia karroo - Gladiolus ecklonii - Themeda triandra community.

1 100 metres above sea level. Rocks may be found in this community but most areas have no rocks. This is a grassland community where trees are the major component (Figure 35).

This community is characterised by species group X (Table 3).

Diagnostic species are the trees *Acacia karroo*, *Protea caffra*, *Acacia galpinii* and *Mundulea sericea*. Other diagnostic species are the forbs *Eriosema ellipticifolium*, *Convolvulus sagittatus*, *Cycnium adonense* and *Polygala uncinata*, the grasses *Melinis nerviglumis*, *Setaria nigrirostris* and *Panicum maximum* and the bulb plants *Oxalis corniculata*, *Hypoxis galpinii* and *Scadoxus sp.*

6.3.3.4 Halleria lucida - Gladiolus ecklonii - Themeda triandra rocky grassland.

Type relevé - 266.

Average number of species per relevé - 15.

Maximum number of species per relevé - 19

Minimum number of species per relevé - 12.

This community is found on soils originating from diabase or quartzitic origin. The soils are rich red loamy sand and belong to the Mispah soil form. The soil is never more than 0,8 metres deep. Aspects are mainly southerly slopes and the slope position is a crest or a topslope (Figure 36). The degree of slope is gentle to moderate (ca. 13 - 33°). The moisture status is dry to moist and the soil is always well-drained. Altitudes vary between 1 800 and 2 000 metres above sea level.

This community is characterised by species group Z (Table 3)



Figure 36. The Halleria lucida - Gladiolus ecklonii - Themeda triandra rocky grassland (Leucosidea sericea dominates the vegetation).

and the woody component is characteristic of this community as can be seen in Figure 36.

Diagnostic species are the trees *Halleria lucida* and *Leucosidea sericea* which both never get taller than approximately four meters. The smaller diagnostic plants are the fern *Cheilanthes hirta* and the orchid *Eulophia foliosa*.

6.3.4 BROMUS FIRMIOR GRASSLAND.

Type relevé - 264.

Average number of species per relevé - 26.

Maximum number of species per relevé - 47.

Minimum number of species per relevé - 19.

This community is found at altitudes exceeding 1 900 metres above sea level. Because of the high altitudes this community is shrouded in mist for most of the wet season.

This community is found on quartzites and sandstones of the Steenkampsberg and Magaliesberg Formations. Soils originating from these rocks are dark, well-drained loamy sands, high in organic material. The depth of the soils may be as little as 0,05 metres or as deep as 1,1 metres. Rocks are present as slabs or boulders but the percentage covered by the rock is never higher than 15 %. Altitudes exceed 1 900 metres above sea level.

This community is characterised by species group Z1 (Table 3) and the diagnostic species is the dominant grass *Bromus firmior* as can be seen in Figure 37. The species poorness of this community is a result of the high cover values of the grass *Bromus firmior*, which is a very hardy unpalatable grass that grows in clumps. The root system of this grass is particularly robust and seems to thrive when burned.




Figure 37. The Bromus firmior grassland showing the prominent grass Bromus firmior.

CHAPTER 7 ENDEMISM AND BIODIVERSITY

7.1 THREATENED SPECIES

Threatened species occurring in both study areas are classified into the following groups: extinct, endangered, vulnerable, rare, indeterminate, uncertain, endemic, and non-endemic Hall *et al.* (1980)

No extinct or endangered species occur in this area according to Hall *et al.* (1980). The following species occur in the study areas and are classified according to Hall *et al.* (1980).

SCIENTIFIC NAME	STATE	POSITION
✓ <i>Encephalartos humilis</i>	vulnerable	endemic
✓ <i>Aloe graciliflora</i>	rare	endemic
✓ <i>Clivia caulescens</i>	rare	endemic
<i>Cyrtanthus bicolor</i>	rare	not endemic
<i>Cyrtanthus huttonii</i>	rare	not endemic
<i>Eucomis montana</i>	rare	not endemic
✓ <i>Eucomis vandermerwei</i>	rare	endemic
✓ <i>Gladiolus calcaratus</i>	rare	endemic
✓ <i>Gladiolus exiguus</i>	rare	endemic
✓ <i>Kniphofia rigidifolia</i>	rare	endemic
<i>Kniphofia triangularis</i> <i>ssp. obtusiloba</i>	rare	not endemic
<i>Neobolusia tysonii</i>	rare	not endemic
<i>Ocotea kenyensis</i>	rare	not endemic
<i>Watsonia occulta</i>	rare	not endemic
<i>Aloe reitzii</i>	uncertain	endemic
<i>Disa rhodantha</i>	uncertain	not endemic
<i>Felicia fruticosa</i> <i>ssp. brevipedunculata</i>		uncertain not endemic
<i>Streptocarpus latens</i>	uncertain	endemic

7.2 ENDEMISM

From the PRECIS database at the National Botanical Institute, Pretoria, a list of species unique to the grids 2430DC, DD and 2530 AA, AB, AC, AD, CA, CB, BB and BD were obtained. This resulted in the following list of species.

NAME	GRID
<i>Thelypteris oppositifomis</i> (C. Chr.) Ching	2530AA
<i>Sphagnum fimbriatum</i> Wils. in Hook.	2530CA
<i>Rauvolfia subfilamentosa</i> (Besch.) Wijk & Marg.	2530DC
<i>Ectropothecium perrotii</i> Ren. & Card	2530BA, BB
<i>Zantedeschia elliottiana</i> (Watson) Engl.	2530AA, AC & CB
<i>Cyrtanthus junodii</i> Beauv.	2530AD
<i>Dierama formosum</i> Hilliard	2530AC
<i>Gladiolus calcaratus</i> G.J. Lewis	2530AB, AC, BA, BB, &
<i>Gladiolus cataractarum</i> Oberm.	2530AD
<i>Gladiolus rufomarginatus</i> G.J. Lewis	2430DC & 2530AB
<i>Radinosophon lomatensis</i> (N.E. Br.) N.E. Br.	2530BA
<i>Disa alticola</i> Linder	2530AA, AC & BA
<i>Disa amoena</i> Linder	2530BA
<i>Disa clavicornis</i> Linder	2530BA
<i>Disa zimbabweensis</i> Linder	2530AC & BA
<i>Delosperma taylori</i> (N.E. Br.) L. Bol.	
var. <i>albanense</i> L. Bol.	2530CA
<i>Knowltonia transvaalensis</i> Szyszyl.	
var. <i>filifolia</i> H. Rasm.	2530AC
<i>Knowltonia transvaalensis</i> Szyszyl.	
var. <i>pottiana</i> (Burt Davy) H. Rasm.	2530AC
<i>Pueraria lobata</i> (Willd.) Ohwi	
var. <i>lobata</i>	2530AA
<i>Alepidea basinuda</i> Pott	
var. <i>subnuda</i> Weim.	2530BA & BB
<i>Graderia linearifolia</i> Codd	2530AA
<i>Streptocarpus latens</i> Hilliard & Burt	2530AC
<i>Dyschoriste perrottetii</i> (Nees) Kuntze	2530AB
<i>Helichrysum summo-montanum</i> Verdoorn	2530AB, BA & BB

Cymbopappus piliferus (Thell.) B. Nord.

2530AD & CA

These species may occur outside the study area but no record of them has been found. It may be that they are more widespread but have not been collected.

The term endemic refers to a taxon which is limited in its distribution to a specific area or substrate. A near-endemic species is one that is found in a certain area but can also be found in fewer numbers in surrounding areas.

Biodiversity is generally regarded as the measure of richness of species in a region (fauna or flora). This is important to determine if areas are adequately conserved.

There are three factors that determine the species richness of a given system (Grubb 1977), namely;

- 1) the heterogeneity of the system;
- 2) the abundance of resources; and
- 3) the degree of disturbance.

The geology and altitude of this area are clearly major factors in causing heterogeneity in the system, while rainfall is plentiful and therefore organic matter is fed into the system continuously, there are abundant resources. The degree of disturbance in this area is relatively low due to a high rainfall, which causes the plants to recover from the excessive burning. Thus the three factors influencing species richness are plentiful in this study area. It would therefore follow that the results of the interactions between these factors would enhance the species richness even further.

7.3 PLANT SPECIES RICHNESS

Geology is an important factor influencing soil formation. From this the number of species per relevé on the different lithological groups was plotted (Figure

38). As can be seen the lithological group with the most species growing on it is Transvaal diabase.

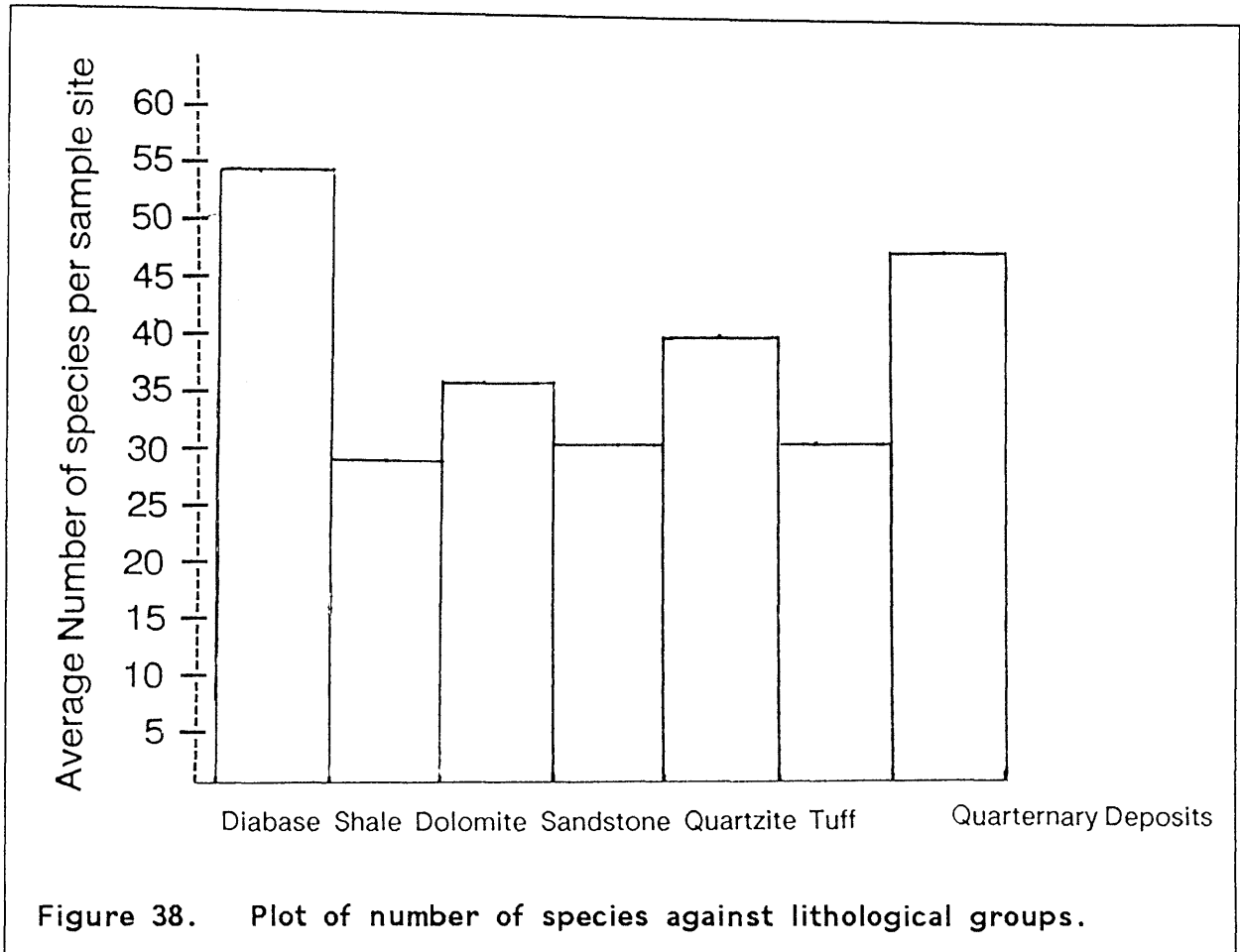
This is as expected since sedimentary rocks are generally much older than igneous rocks thus the latter has more available elements for plants to utilise.

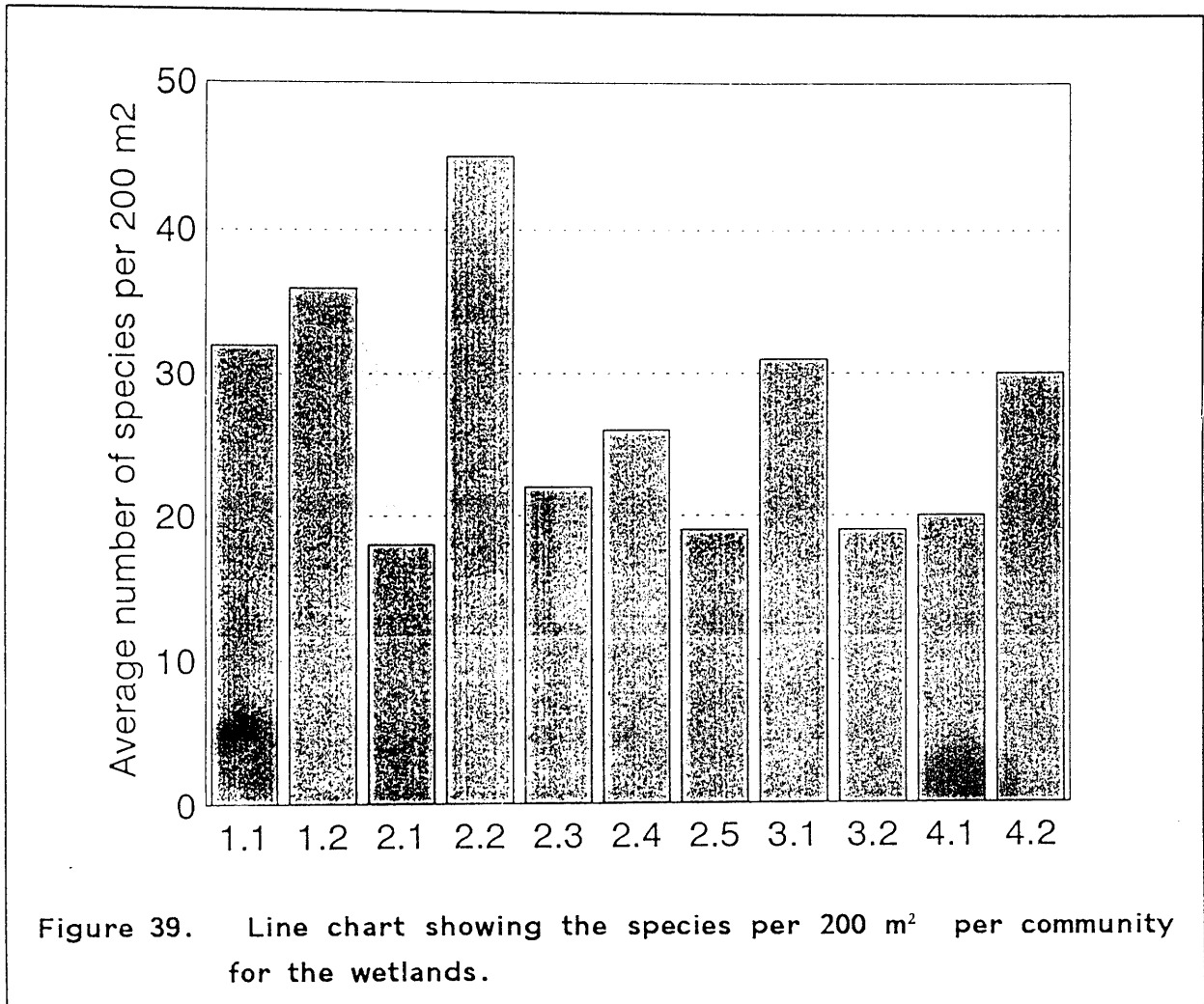
The factors influencing endemism and biodiversity may be more complex to define due to the possibility of combined environmental factors influencing each other. Further studies using PATH ANALYSIS (Li 1989) may elucidate this problem.

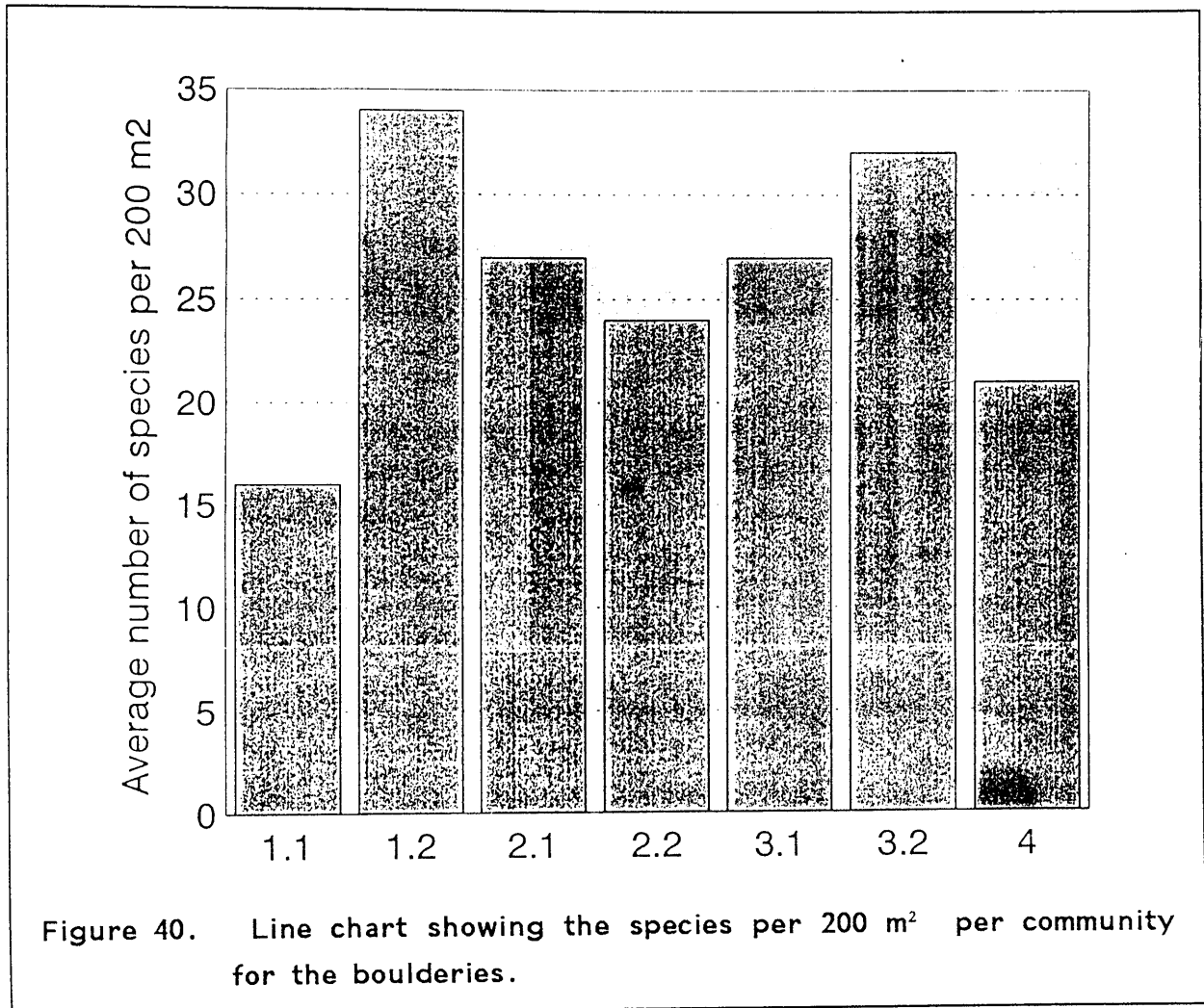
From Figure 39 it can be seen that the number of species present in wetland communities vary between 18 and 46 species per community.


In Figure 40 it can be seen that the same values for the bouldery community lie between 16 and 34.

The number of species present in grassland communities as given in Figure 41 lie between 14 and 54.









Grassland Communities

Figure 41. Line chart showing the species per 200 m² per community for the grasslands.

CHAPTER 8: DISCUSSION

The study area is divided into three main vegetation types namely wetlands, boulderieries and grasslands. The species found in each of these groups may also occur in the other groups. An example of this is the following species which occur in the wetlands, boulderieries and grasslands *Agrostis lachnantha*, *Wahlenbergia virgata* and *Eragrostis racemosa*.

Some aspects of the methods of sampling will be discussed.

8.1 SITE SELECTION.

The selection of sites by means of the stratified-random process proved to be less than desirable in this area due to the broken character of the physiognomic units. This may be eliminated by a more subjective approach to placing sample sites. The geology also proved to be too diverse for it to be used as a general character in stratified-random sampling. Workers using this method to place sites should therefore study the terrain carefully before commencing studies or an alternative would be to have experienced workers. This eliminates the inclusion of ecotones where true representation of the communities is lost. This also implies that sample sites need not be square as this is not always possible for long narrow communities. An example of this is the *Coleochloa setifera* - *Aristida junciformis* moist rocky grassland and the *Dicoma anomala* - *Aristida junciformis* moist rocky grasslands (6.2.3.1 and 6.2.3.2) which occur in narrow strips approximately four metres in width and sometimes reaching one hundred metres in length. Placing 200 m² sites is rather pointless in such a case as the community is dictated by the strata of the rock present.

The division of physiognomic-physiographic units is not a good reflection of habitat type as soil depth, -texture, -acidity, slope, aspect and moisture status (mist) also contribute to the physiographic units. An example of this is that units differing from the physiognomic-physiographic units were found

to occur in the field. Thus a stratified-random method of placing sites should be supplemented by the careful examination of the terrain by the scientist sampling the area.

8.3 DATA ANALYSIS.

The aim of this study was to sample, classify, interpret and describe the vegetation of the study area. The Braun-Blanquet method whereby the raw data is tabulated and manipulated by hand and where the final table shows not only species occurring in all the relevés but also indicates the relationships between groups of species and relevés and includes environmental data for all relevés and species. Thus at a glance it is possible to glean much more data from a Braun-Blanquet table than by any other method. For large data sets the Braun-Blanquet method however requires a classification method to be applied to it before rearranging can commence. The TWINSpan method is most successful to achieve this.

It is also very important for the scientist to have a thorough knowledge of the study area as this is vital in the shifting of the data in the Braun-Blanquet Table. A good example is the arrangement of data in this study. The results of the first TWINSpan run on the data were three tables, wetlands, boulderieries and grasslands. The first two were complete using all species present in the study area. The grassland table however resulted in false communities resulting from the inclusion of wetland species. This wasted much time but was picked up early in the process avoiding a completely wrong description of the communities. The data of the grasslands were then processed with only the data resulting from the TWINSpan results.

8.3 TIME AT WHICH SAMPLING TOOK PLACE.

There are two aspects to this point; the season at which sampling occurred and the year in which sampling was done. Both influence the outcome of the final communities. Comparing sample sites placed in September of one year (the commencement of the growing season) and April of the next year (end of the growing season) can give the wrong impression as in an area such as this where many geophytes become dormant just before the winter they will not be sampled at certain times.

The year in which sampling was done is also important as comparisons with later or earlier studies may have to be done. An example of this is comparing this study to that of Acocks's (Acocks 1988) study for the same area. It can thus be seen that the communities have changed over a period of time.

Data analysed by using the computer programme DECORANA did however support the main divisions obtained from the TWINSpan analysis.

The programme package CANOCO needs to be used with more flair. This programme was run on the data entered using defaults for all factors, which resulted in a poor performance by this programme. The data should be entered and defaults should not be used. To do this more experience is needed when entering data and all the capabilities of this programme package need to be explored. If this is done CANOCO may prove to be a very successful method.

8.4 SIMILARITIES BETWEEN OTHER AREAS

From data collected by Killick (1963) in the Drakensberg it can be seen that in many cases the genera occupying certain niches are the same for these areas but the species differ, depending on the environmental conditions of the areas.

This would be expected as the environmental factors of these two areas are very similar.

8.5 STATUS OF THE COMMUNITIES

All of the communities described can be ecologically interpreted by using habitat factors and are valid ecological units that may be utilized for management programmes.

The conservation status of some of these communities are a cause for concern. Some of these communities like the *Bromus firmior* Grasslands contain newly described succulent species that may be exploited by succulent lovers, coupled to the fact that they occur at such high altitudes and thus have to be conserved. Some rare geophytes also occur in these communities and deserve to be conserved.

Wetlands in this area tend to be green and attractive in the dry season and have a tendency to shrink in size during this season due to overutilization by farmers. Fortunately this is a temporary condition when rains in the summer season replenish the water in them. The vegetation recovers remarkably fast.

8.5 COMPARISON WITH ACOCK'S SURVEY.

According to the survey conducted by Acocks the larger study area is classified as North-eastern Sandy Highveld and the smaller study area is classified as North-eastern Mountain Sourveld. This difference however was not found in this survey but considering the lapse in time since the last survey it is not unusual and could be ascribed to grazing and burning.

The distribution of *Loudetia simplex* which was confined in Acock's study to the North-eastern Sandy Highveld was found to be present in the whole study area in this survey. *Loudetia flavida* which was present in the Acock's study more in the North-eastern Mountain Sourveld was very seldomly found in the study area as a whole.

This species seems to have moved further North in its distribution since Acock's survey was conducted.

8.6. SPECIFICS OF SPECIES

Classification of collected plants is according to Arnold & De Wet (1993) and the taxonomic nomenclature has been updated since 1990 when sampling was terminated. Unlike Scheepers (1978) the Poaceae constituted the largest family followed by the Fabaceae, the Asteraceae and the Cyperaceae.

FAMILIES	NUMBER OF GENERA	NUMBER OF SPECIES
Bryophyta	2	2
Pteridophyta	33	63
Gymnospermae	3	.ca 3
Angiospermae		
Monocotyledonae	167	477
Dicotyledonae	106	656

The flora of this region is represented by 1 101 species.

In comparison to Bloem (1988) where the monocots comprised 43,6% of the taxa the monocots in this study area (which is larger than that covered by Bloem) comprised 61% of the genera and 46% of the taxa. The dicots comprised 39% of the genera and 64% of the taxa.

Families with the most species:

FAMILY	GENERA	TAXA
Poaceae	67	161
Cyperaceae	19	69
Fabaceae	47	131
Asteraceae	27	146

Genera with the most taxa:

MONOCOTS	TAXA	DICOTS	TAXA
Digitaria	9	Crassula	14
Eragrostis	17	Indigofera	14
Cyperus	14	Eriosema	10
Aloe	10	Helichrysum	42
Hypoxis	13		
Moraea	10		
Gladiolus	14		
Disa	10		

As with Matthews *et al.* (1993) *Helichrysum* comprised the genus with the most taxa. This is possibly due to the dispersal mechanism coupled to the fact that many seeds are produced per head.

CHECKLIST OF SPECIES

NOTE: Species numbers having the letters D and B preceding them have been collected by Deall (Deall 1985) and Bloem (Bloem 1988) respectively.

Exotic taxa are marked with an asterisk.

BRYOPHYTA MUSCI

SPHAGNACEAE

- 1301 *Sphagnum* L.
Sphagnum truncatum Hornsch. (855)

POLYTRICHACEAE

- 1923 *Polytrichum* Hedw.
Polytrichum sp. (152)

PTERIDOPHYTA

LYCOPODIACEAE

- 20 *Lycopodium* L.
Lycopodium carolinianum L.
var. *grandifolium* Spring (1013)
L. clavatum L. (331)
L. gnidioides L. f. (D1194)

SELAGINELLACEAE

- 30 *Selaginella* Beauv.
Selaginella dregei (Presl) Hieron. (43)
Selaginella kraussiana (Kunze.) A. Br.

EQUISETACEAE

- 50 *Equisetum* L.
Equisetum ramosissimum Desf. (522)

OPHIOGLOSSACEAE

- 60 *Ophioglossum* L.
Ophioglossum polyphyllum A. Br. ex Seub. (26)

MARATTIACEAE

- 70 *Marattia* Swartz
Marattia fraxinea J.E. Sm. ex J.F. Gmel.
var. *salicifolia* (Schrad.) C. Chr.

OSMUNDACEAE

- 80 *Osmunda* L.
Osmunda regalis L. (768)

- 90 *Todea* Willd.

Todea barbara (L.) T. Moore (D1120)

SCHIZAEACEAE

120 *Mohria* Swartz
Mohria caffrorum (L.) Desv.
var. *caffrorum* (523)

130 *Schizaea* J.E. Sm.
Schizaea pectinata (L.) Swartz

GLEICHENIACEAE

140 *Dicranopteris* Bernh.
Dicranopteris linearis (Burm. f.) Underw. (D571)

150 *Gleichenia* J.E. Sm.
Gleichenia polypodioides (L.) J.E. Sm. (1010)

HYMENOPHYLLACEAE

170 *Trichomanes* L.
Trichomanes melanotrichum Schlechtd. (D1017)

CYATHEACEAE

180 *Cyathea* J.E. Sm.
Cyathea dregei Kunze

DENNSTAEDIACEAE

220 *Blotiella* A.F. Tryon
Blotiella glabra (Bory) A.F. Tryon (D1126)

240 *Hypolepis* Bernh.
Hypolepis sparsisora (Schrad.) Kuhn (D1123)

260 *Pteridium* Glad ex Scop.
Pteridium aquilinum (L.) Kuhn

ADIANTACEAE

300 *Adiantum* L.
Adiantum capillus-veneris L. (447)

340 *Cheilanthes* Swartz
Cheilanthes eckloniana (Kunze) Mett. (315)
C. hirta Swartz (179)
C. inaequalis (Kunze) Mett.
var. *buchananii* (Bak.) Schelpe (1017)
C. multifida (Swartz) Swartz
subsp. *lacerata* N.C. Anthony & Schelpe (548)
C. quadripinnata (Forssk.) Kuhn (115)
C. viridis (Forssk.)
var. *viridis* (534)
C. viridis (Forssk.) Swartz
var. *glauca* (Sim) Schelpe & N.C. Anthony (716)

350 *Doryopteris* J. Sm.

Doryopteris concolor (Langsd. & Fisch) Kuhn (D1846)

- 360 *Pellaea* Link
Pellaea calomelanos (Swartz) Link
var. *calomelanos* (169)
P. pectiniformis Bak. (D1391)

- 380 *Pteris* L.
Pteris catoptera Kunze (D1063)
P. cretica L. (D1572)
P. vittata L. (316)

POLYPODIACEAE

- 450 *Pleopeltis* H.B.K. ex Willd.
Pleopeltis macrocarpa (Bory ex Willd.) Kaulf. (D717)
- 460 *Polypodium* L.
Polypodium polypodioides (L.) Hitchc. (D704)

DAVALLIACEAE

- 480 *Arthropteris* J. Sm.
Arthropteris monocarpa (Cordem) C. Chr. (D1400)

ASPLENIACEAE

- 520 *Asplenium* L.
Asplenium adiantum-nigrum
var. *adiantum-nigrum* (550)
A. aethiopicum (Burm. f.) Becherer (189)
A. anisophyllum Kunze (D1065)
A. inaequilaterale Willd. (D1130a)
A. lobatum Pappe & Rawson (D1046a)
A. lunulatum Swartz (D1130)
A. rutifolium (Berg.) Kunze (D335)
A. splendens Kunze (D321)
A. varians Wall. ex Hook & Grev.
subsp. *fimbriatum* (Kunze) Schelpe (D1380)

THELYPTERIDACEAE

- 532 *Thelypteris* Schmidel
Thelypteris bergiana (Schlechtsd.) Ching (D895)
T. confluens (Thunb.) Morton (402)
T. gueinziana (Mett.) Schelpe (D1909)
T. madagascariensis (Fee) Schelpe (D1122)
T. totta (Thunb.) Schelpe (D1923)

ATHYRIACEAE

- 540 *Anthyrium* Roth
Anthyrium scandicinum Willd. Presl (D1125)

LOMARIOPSIDACEAE

- 580 *Elaphoglossum* Schott ex J. Sm.
Elaphoglossum acrostichoides (Hook. & Grev.) Schelpe (567)

ASPIDIACEAE

- 605 *Cyrtomium* Presl
Cyrtomium caryotideum (Wall ex Hook. & Grev.) Presl
var. *micropterum* (Kunze) C. Chr.
- 620 *Dryopteris* Adans.
Dryopteris athamantica (Kunze) Kuntze (214)
D. inaequalis (Schlechtd.) Kuntze (451)
- 640 *Phanerophlebia* Presl
Phanerophlebia caryotideum Wall. ex Hook. & Grev.)
var. *micropteris* (Kunze) Tardieu (D1575)
- 650 *Polystichum* Roth
Polystichum luctuosum (Kunze) T. Moore (D1381)
- 660 *Rumohra* Raddi
Rumohra adiantiformis (G. Forst.) Ching (D1226)
- 670 *Tectaria* Cav.
Tectaria gemmifera (Fee) Alston (D1139)

BLECHNACEAE

- 690 *Blechnum* L.
Blechnum attenuatum (Swartz Mett.)
var. *giganteum* (Kaulf.) Bonap.
B. australe L.
var. *australe* (1012)
B. giganteum (Kaulf.) Schlechtd. (D1121)
B. tubulare (Thunb.) Kuhn (D1146)

GYMNOSPERMAE

ZAMIACEAE

- 5 *Encephalartos* Lehm.
Encephalartos humilis Verdoorn

PODOCARPACEAE

- 13 *Podocarpus* L'Herit. ex Pers.
Podocarpus latifolius (Thunb.) R. Br. ex Mirb.

PINACEAE

- Pinus* L.
Pinus sp. *

ANGIOSPERMAE
MONOCOTYLEDONAE

TYPHACEAE

- 49 *Typha* L.
Typha capensis (Rohrb.) N.E. Br.

APONOGETONACEAE

- 65 *Aponogeton* L. f.
Aponogeton junceus Lehm. ex Schlechtd.
subsp. *junceus* (722)

POACEAE

- K10 *Ischaemum* L.
Ischaemum fasciculatum Brongn. (143)
- K17 *Urelytrum* Hack.
Urelytrum agropyroides (Hack.) Hack. (1241)
- K21 *Hemarthria* R.Br.
Hemarthria altissima (Poir.) Stapf & C.E. Hubb. (942)
- K28 *Elionurus* Kunth ex Willd.
Elionurus muticus (Spreng.) Kunth (546)
- K37 *Imperata* Cirillo
Imperata cylindrica (L.) Raeuschel
- K40 *Miscanthus* Anderss.
Miscanthus junceus (Stapf) Pilg. (78)
- K42 *Eriochrysis* Beauv.
Eriochrysis brachypogon (Stapf) Stapf (939)
E. pallida Munro (915)
- K48 *Cleistachne* Benth.
Cleistachne sorghoides Benth. (D684)
- K53 *Eulalia* Kunth
Eulalia villosa (Thunb.) Nees (249)
- K63 *Bothriocloa* Kuntze
Bothriocloa bladhii (Retz.) S.T. Blake (996)
- K68 *Schizachyrium* Nees
Schizachyrium sanguineum (Retz.) Alst.
- K71 *Andropogon* L.
Andropogon appendiculatus Nees (620)
A. chinensis (Nees) Merr. (D1919)
A. eucomus Nees (140)
A. huillensis Rendle (D1300)
A. lacunosus J.G. Anders.
A. mannii Hook. f. (383)
A. schirensis A. Rich. (313)
- K72 *Cymbopogon* Spreng.
Cymbopogon dieterlenii Stapf ex Phill.
C. excavatus (Hochst.) Stapf ex Burtt Davy
C. marginatus (Steud.) Stapf ex Burtt Davy
C. plurinodis (Stapf) Stapf ex Burtt Davy
C. validus (Stapf) Stapf ex Burtt Davy (90)
- K73 *Hyparrhenia* Anderss. ex Fourn.
Hyparrhenia anamesa Clayton (141)

- H. cymbaria* (L.) Stapf (D1601)
H. dregeana (Nees) Stapf (121)
H. filipendula (Hochst.) Stapf
 var. *filipendula* (D1321f)
H. filipendula (Hochst.) Stapf
 var. *pilosa* (Hochst.) Stapf (D1624a)
H. gazensis (Rendle) Stapf (D848)
H. hirta (L.) Stapf (D1321d)
H. newtonii (Hack.) Stapf
 var. *macra* Stapf (D164)
H. variabilis Stapf (D3)
H. sp. (519)
- K73 *Hyperthelia* Clayton
 Hyperthelia dissoluta (Nees ex Steud.) Clayton (D2018)
- K75 *Monocymbium* Stapf
 Monocymbium cereziiforme (Nees) Stapf (30)
- K78 *Trachypogon* Nees
 Trachypogon spicatus (L. F.) Kuntze (118)
- K80 *Heteropogon* Pers.
 Heteropogon contortus (L.) Roem. & Schult. (322)
- K81 *Diheteropogon* (Hack.) Stapf
 Diheteropogon amplexans (Nees) Clayton
 D. filifolius (Nees) Clayton (274)
- K83 *Themeda* Forssk.
 Themeda triandra Forssk.
- K89 *Digitaria* Haller
 Digitaria diagonalis (Nees) Stapf (D1533)
 D. eylesii C.E. Hubb. (964)
 D. flaccida Stapf (744)
 D. monodactyla (Nees) Stapf (171)
 D. sanguinalis (L.) Scop. * (266)
 D. setifolia Stapf (602)
 D. ternata (A. Rich.) Stapf (222)
 D. tricholaenoides Stapf (329)
- K94 *Alloteropsis* Presl
 Alloteropsis semialata (R.Br.) Hitchc.
 subsp. *eckloniana* (Nees) Gibbs Russell (119)
 A. sp.
- K104 *Brachiaria* (Trin.) Griseb.
 Brachiaria bovonei (Chiov.) Robyns (328)
 B. brizantha (A. Rich.) Stapf (D721)
 B. nigropedata (Fical. & Hiern) Stapf
 B. serrata (Thunb.) Stapf (246)
 B. subulifolia (Mez) Clayton (D1320)
- K107 *Paspalum* L.
 Paspalum dilatatum Poir. *
 P. scrobiculatum L. (1047)

- P. urvillei* Steud. * (96)
- K115 *Oplismenus* Beauv.
Oplismenus hirtellus (L.) Beauv. (D682)
- K116 *Panicum* L.
Panicum deustum Thunb. (D1695a)
P. ecklonii Nees (311)
P. maximum Jacq. (D847)
P. natalense Hochst. (765)
P. schinzii Hack. (851)
P. sp. (41)
- K124 *Sacciolepis* Nash
Sacciolepis typhura (Stapf) Stapf (958)
- K128 *Setaria* Beauv.
Setaria megaphylla (Steud.) Dur. & Schinz (D602)
S. nigrirostris (Nees) Dur. & Schinz (400)
S. pallide-fusca (Schumach.) Stapf & C.E. Hubb. (111)
S. sphacelata (Schumach.) Moss
var. *sphacelata* (823)
S. sphacelata (Schumach.) Moss
var. *torta* (Stapf) Clayton (209)
S. verticillata (L.) Beauv.
- K134 *Melinis* Beauv.
Melinis minutiflora Beauv. (D1704)
M. nerviglumis (Franch.) Zizka (51)
M. repens (Willd.) Zizka
subsp. *repens*
- K139 *Pennisetum* Rich.
Pennisetum macrourum Trin. (184)
P. sphacelatum (Nees) Dur. & Schinz
P. thunbergii Kunth (511)
- K140 *Cenchrus* L.
Cenchrus ciliaris L.
- K159 *Leersia* Swartz
Leersia hexandra Swartz (109)
- K160 *Ehrharta* Thunb.
Ehrharta erecta Lam.
var. *erecta* (D243)
- K164 *Anthoxanthum* L.
Anthoxanthum ecklonii (Nees ex Trin.) Stapf
- K173 *Arundinella* Raddi
Arundinella nepalensis Trin. (183)
- K174 *Tristachya* Nees
Tristachya biseriata Stapf (34)
T. leucothrix Nees (268)

- T. rehmannii* Hack. (974)
- K175 *Trichopterix* Nees
Trichopterix dregeana Nees (D1108)
- K175b *Loudetia* Steud.
Loudetia densispica (Rendle) C.E. Hubb. (D1904)
L. simplex (Nees) C.E. Hubb. (206)
Type A * Hairs on seeds
Type B ** Smooth seeds
- K192 *Holcus* L.
Holcus lanatus L. * (417)
- K197 *Helictotrichon* Bess. ex Schult.
Helictotrichon hirtulum (Steud.) Schweick. (476)
H. turgidulum (Stapf) Schweick. (393)
- K204c *Merxmuellera* Conert
Merxmuellera macowanii (Stapf) Conert
- K205 *Pentaschistis* (Nees) Spach
Pentaschistis sp. (272)
- K213 *Arundo* L.
Arundo donax L. *
- K214 *Phragmites* Adanson
Phragmites australis (Cav.) Steud.
P. mauritianus Kunth (D1965)
- K243 *Agrostis* L.
Agrostis barbuligera Stapf
var. *longipilosa* Goosens & Papendorf
A. continuata Stapf
A. eriantha Hack.
var. *eriantha* (62)
A. gigantea Roth (965)
A. lachnantha Nees
var. *lachnantha* (39)
- K262 *Aristida* L.
Aristida aequiglumis Hack. (52)
A. congesta Roem. & Schult.
subsp. *barbicollis* (Trin. & Rupr.) De Winter (D1767)
A. congesta Roem. & Schult.
subsp. *congesta* (45)
A. junciformis Trin. & Rupr.
subsp. *junciformis* (327)
A. recta Franch.
A. sp.
- K274 *Tragus* Haller
Tragus berteronianus Schult.
- K280 *Perotis* Aiton
Perotis patens Gand.

- K283 *Sporobolus* R. Br.
Sporobolus africanus (Poir.) Robyns & Tournay (95)
S. centrifugus (Trin.) Nees (D2088)
S. discosporus Nees (175)
S. pectinatus Hack. (210)
S. pyramidalis Beauv.
S. stapfianus Gand. (D1898)
S. subtilis Kunth (844)
- K286 *Eragrostis* Wolf
Eragrostis aspera (Jacq.) Nees (264)
E. biflora Hack. ex Schinz (185)
E. caesia Stapf (267)
E. capensis (Thunb.) Trin. (227)
E. chloromelas Steud. (647)
E. curvula (Schrader.) Nees (207)
E. cylindriflora Hochst. (1085)
E. gummiflua Nees (265)
E. hieriana Rendle (D1920)
E. micrantha Hack. (981)
E. nindensis Fical. & Hiern (67)
E. patentissima Hack.
E. plana Nees (74)
E. planiculmis Nees (941)
E. pseudosclerantha Chiov. (217)
E. racemosa (Thunb.) Steud. (193)
E. sclerantha Nees
 subsp. *sclerantha* (242)
- K294 *Microchloa* R. Br.
Microchloa caffra Nees (545)
M. kunthii Desv. (857)
- K294 *Rendlia* Chiov.
Rendlia altera (Rendle) Chiov. (208)
- K296 *Cynodon* Rich.
Cynodon dactylon (L.) Pers.
- K298 *Harporchloa* Kunth
Harporchloa falx (L. f.) Kuntze (369)
- K299 *Ctenium* Panzer.
Ctenium concinnum Nees (68)
- K301 *Chloris* Swartz
Chloris gayana Kunth (1078)
C. virgata Swartz
- K334 *Pogonarthria* Stapf
Pogonarthria squarrosa (Roem. & Schult.) Pilg. (232)
- K344 *Bewsia* Goossens
Bewsia biflora (Hack.) Goossens (326)
- K350 *Styppeiochloa* De Winter

- Stypeiochloa gynoglossa* (Goosens) De Winter (D110)2
- K353 *Trichoneura* Anderss.
Trichoneura grandiglumis (Nees) Ekman
var. *grandiglumis* (D1759)
- K374 *Koeleria* Pers.
Koeleria capensis (Steud.) Nees (49)
- K398 *Dactylis* L.
Dactylis glomerata L. * (948)
- K400 *Stiburus* Stapf
Stiburus alopecuroides (Hack.) Stapf (75)
S. conrathii Hack.
- K407 *Poa* L.
Poa annua L. *
P. binata Nees (371)
P. pratensis L. * (420)
- K417 *Festuca* L.
Festuca caprina Nees (394)
F. costata Nees (423)
F. scabra Vahl
- K428 *Bromus* L.
Bromus firmior (Nees) Stapf (595)
B. speciosus Nees
B. sp.
- K433 *Lolium* L.
Lolium multiflorum Lam. * (269)

CYPERACEAE

- 452 *Lipocarpa* R. Br.
Lipocarpa nana (A. Rich.) Cherm. (963)
- 454 *Ascolepis* Nees ex Steud.
Ascolepis capensis (Kunth) Ridley (85)
- 459 *Cyperus* L.
Cyperus albostriatus Schrad. (D1418)
C. corymbosus Rottb.
C. denudatus L. f. (916)
C. esculentus L. (197)
C. fastigiatus Rottb. (748)
C. immensus C.B. Cl. (D1908)
C. leptocladus Kunth (908)
C. marginatus Thunb.
C. obtusiflorus Vahl
var. *sphaerocephalus* (Vahl) Kuekenth. (403)
C. pectinatus Vahl
C. psuedoleptocladus Kuekenth. (D1056)
C. rupestris Kunth
var. *rupestris*
C. semitrifidus Schrad.

- var. *semitrifidus* (627)
C. sexangularis Nees (D1841)
- 459a *Pycneus* Beauv.
Pycneus cooperi C.B. Cl.
P. macranthus (Boeck.) C.B. Cl. (668)
P. nitidus (Lam.) J. Raynal (195)
P. rehmannianus C.B. Cl. (216)
P. uniolooides (R. Br.) Urb.
P. sp. (509)
- 459c *Mariscus* Gaertn.
Mariscus capensis (Steud.) Schrad. (781)
M. congestus (Vahl) C.B. Cl.
M. dregeanus Kunth
M. keniensis (Kuekenth.) Hooper (769)
M. rehmannianus C.B. Cl.
M. sumatrensis (Retz.) J. Raynal * (1090)
M. uitenhagensis Steud. (910)
- 462 *Kyllinga* Rottb.
Kyllinga alba Nees
K. erecta Schumach. (796)
K. odorata Vahl
K. pauciflora Ridley (729)
- 465 *Ficinia* Schrad.
Ficinia acuminata (Nees) Nees
F. angustifolia (Schrad.) Levyns
F. bergiana Kunth (D1501)
F. tenuifolia Kunth
F. sp. (746)
- 467 *Fuirena* Rottb.
Fuirena pubescens (Poir.) Kunth (473)
- 468 *Scirpus* L.
Scirpus falsus C.B. Cl.
S. ficinioides Kunth (888)
- 468b *Schoenoplectus* Palla
Schoenoplectus corymbosus (Roth. ex Roem. & Schult.) J. Raynal
var *corymbosus* (223a)
S. muricinix (C.B. Cl.) J. Raynal
- 468 *Isolepis* R. Br.
Isolepis costata (Boeck.) A. Rich.
var. *macra* (Boeck.) B.L. Burtt (42)
I. fluitans (L.) R. Br. (867)
I. marginata (Thunb.) Dietr.
I. setacea (L.) R. Br. (77)
- 469 *Eleocharis* R. Br.
Eleocharis palustris R. Br. (384)
- 471 *Fimbristylis* Vahl
Fimbristylis complanata (Retz.) Link (248)

- 471a *Bulbostylis* Kunth
Bulbostylis burchellii (Fical. & Hiern) C.B. Cl. (237)
B. contexta (Nees) Bodard
B. humilis (Kunth) C.B. Cl.
B. oritrephes (Ridley) C.B. Cl.
 subsp. *australis* B.L. Burtt (386)
B. oritrephes (Ridley) C.B. Cl.
 subsp. *oritrephe*
B. scleropus C.B. Cl. (424)
B. schoenoides (Kunth) C.B. Cl. (653)
B. sp.
- 492 *Rhynchospora* Vahl
Rhynchospora brownii Roem. & Schult. (106)
- 512 *Coloecloa* Gilly
Coloecloa setifera (Ridley) Gilly (71)
- 515 *Scleria* Berg.
Scleria bulbifera Hochst. ex A. Rich. (D1335)
S. dieterlenii Turrill (168)
S. melanomphala Kunth (D1944)
S. woodii C.B. Cl. (934)
- 521 *Schoenoxiphium* Nees
Schoenoxiphium lehmannii (Nees) Steud. (D1582)
S. sparteum (Wahlenb.) C.B. Cl. (566)
S. sp. (601)
- 525 *Carex* L.
Carex aethiopica Schkuhr
C. austro-africana (Keukenth.) Raymond (440)
C. cognata Kunth
 var. *drakensbergensis* (C.B. Cl.) Kuekenth. (280)
C. mossii Nelmes
C. spicato-paniculata C.B. Cl. (D595)

ARECACEA

- 528 *Phoenix* L.
Phoenix reclinata Jacq. (D1838)

ARACEAE

- 748 *Zantedeschia* Spreng.
Zantedeschia albomaculata (Hook.) Baill.
 subsp. *albomaculata* (578)
Z. albomaculata (Hook.) Baill.
 subsp. *macrocarpa* (Engl.) Letty
Z. pentlandii (Watson) Wittm. (1254)
Z. rehmannii Engl. (723)
- 764 *Stylochiton* Lepr.
Stylochiton natalense Schott (D702)

RESTIONACEAE

- 804c *Ischyrolepis* Steud.
Ischyrolepis schoenoides (Kunth) Linder (1011)

XYRIDACEAE

- 826 *Xyris* L.
Xyris capensis Thunb. (157)
X. gerrardii N.E. Br.
X. rehmannii Nilss.

ERIOCAULACEAE

- 828 *Eriocaulon* L.
Eriocaulon dregei Hochst.
var. *sonderanum* (Koern.) Oberm. (687)
E. sp. (854)

COMMELINACEAE

- 896 *Commelina* L.
Commelina africana L.
var. *africana* (133)
C. africana L.
var. *krebsiana* (Kunth) C.B. Cl.
C. africana L.
var. *lancispatha* C.B. Cl. (907)
C. bengalensis L. (202)
C. eckloniana Kunth (D1265)
C. livingstonii C.B. Cl. (D720)
- 899 *Aneilema* R. Br.
Aneilema aequinoctiale (Beauv.) Loudon (D1837)
- 904 *Cyanotis* D. Don
Cyanotis lanata Benth. (D1894)
C. lapidosa Phill. (D1409)
C. pachyrrhiza Oberm.
C. speciosa (L. f.) Hassk. (589)
- 908 *Floscopa* Lour.
Floscopa glomerata (Willd. ex Schult. & Schult. f.) Hassk.
- 911 *Tradescantia* L.
Tradescantia fluminensis Vell. *

JUNCACEAE

- 936 *Juncus* L.
Juncus dregeanus Kunth (1050)
J. exsertus Buchen. (187)
J. oxycarpus E. Mey. ex Kunth (172)
- 937 *Luzula* DC.
Luzula africana Drege ex Steud. (370)

COLCHICEACEAE

- 963 *Gloriosa* L.
Gloriosa superba L.

- 964 *Littonia* Hook.
Littonia modesta Hook.
- 969 *Androcymbium* Willd.
Androcymbium longipes Bak. (421)
A. melanthioides Willd.
var. *striatum* (Hochst.) Bak.
A. melanthioides Willd.
var. *subulatum* Bak. (886)
- 973 *Ornithoglossum* Salisb.
Ornithoglossum parviflorum B. Nord.
var. *parviflorum*

ASPHOLEDACEAE (Part A)

- 985 *Bulbine* Willd.
Bulbine abyssinica A. Rich. (442)
B. coetzeei Oberm.
B. filifolia Bak.
- 985a *Trachyandra* Kunth
Trachyandra asperata Kunth
var. *swaziensis* Oberm. (396)
T. saltii (Bak.) Oberm.
var. *saltii* (429)
- 989 *Anthericum* L.
Anthericum angulicaule Bak. (D1270)
A. cooperi Bak.
A. galpinii Bak.
var. *galpinii*
A. haygarthii (Wood & Evans) Kies ex Oberm. (690)
A. transvaalense Bak. (789)
A. sp. (411)
- 990 *Chlorophytum* Ker-Gawl.
Chlorophytum sp. (D1191a)

ERIOSPERMACEAE

- 1012 *Eriospermum* Jacq. ex Willd.
Eriospermum abyssinicum Bak. (279)
E. burchellii Bak. (D1030)
E. cooperi Bak. (D765)
E. hygrophilum Bak. (477)
E. porphyrovalve Bak. (593)
E. sp. (608)

ASPHODELACEAE (Part B)

- 1024 *Kniphofia* Moench
Kniphofia fluviatilis Codd
K. linearifolia Bak. (92)
K. multiflora Wood & Evans (1062)

- K. rigidifolia* E.A. Bruce
- K. splendida* E.A. Bruce
- K. triangularis* Kunth
 - subsp. *obtusiloba* (Berger) Codd (828)
- K. sp.* (314)

- 1026 *Aloe* L.
- Aloe arborescens* Mill.
 - A. boylei* Bak.
 - A. ecklonis* Salm-Dyck (733)
 - A. greatheadii* Schol.
 - var. *davyana* (Schonl.) Glen & Hardy
 - A. minima* Bak. (991)
 - A. modesta* Reynolds
 - A. petricola* Pole-Evans (D1992)
 - A. reitzii* Reynolds
 - var. *reitzii*
 - A. reitzii* Reynolds
 - var. *vernalis* Hardy
 - A. transvaalensis* Kuntze

- 1029 *Haworthia* Duval
- Haworthia angolensis* Bak. (1084)

ALLIACEAE

- 1046 *Agapanthus* L' Herit.
- Agapanthus inapertus* Beauv.
 - subsp. *inapertus*
 - A. inapertus*
 - subsp. *pendulus* (L. Bol.) Leighton
- 1047 *Tulbaghia* L.
- Tulbaghia acutiloba* Harv. (359)
 - T. leucantha* Bak. (224)
 - T. nutans* Vosa (418)
 - T. simmleri* Beauv.

HYACINTHACEAE (Part B)

- 1079 *Albuca* L.
- Albuca glauca* Bak.
 - A. setosa* Jacq. (563)
 - A. shawii* Bak.
- 1080 *Urginea* Steinh.
- Urginea modesta* Bak. (715)
- 1082 *Drimia* Jacq. ex Willd.
- Drimia neriniformis* Bak. (709)
 - D. robusta* Bak. (293)
 - D. sp.* (347)
- 1084 *Dipcadi* Medik.
- Dipcadi marlothii* Engl. (479)
 - D. viride* (L.) Moench (636)

- 1086 *Scilla* L.
Scilla natalensis Planch. (438)
S. nervosa (Burch.) Jessop (454)
- 1088 *Eucomis* L'Herit.
Eucomis autumnalis (Mill.) Chitt. (262)
subsp. *clavata* (Bak.) Reyneke
E. comosa (Houtt.) Wehrh.
E. montana Compton (57)
E. pole-evansii N.E. Br. (816)
E. vandermerwei Verdoorn
- 1089 *Ornithogalum* L.
Ornithogalum monophyllum Bak. (597)
O. tenuifolium Delaroche
subsp. *tenuifolium* (444)
- 1090 *Drimiopsis* Lindl.
Drimiopsis burkei Bak. (507)
D. maculata Lindl.
- 1090a *Ledebouria* Roth.
Ledebouria cooperii (Hook. f.) Jessop (372)
L. marginata (Bak.) Jessop (357)
L. ovalifolia (Schr.) Jessop
L. revoluta (L. f.) Jessop (D1554)
L. sp. (634)

DRACENACEAE

- 1109 *Dracaena* Vand. ex. L.
Dracaena hookerana K. Koch (D907)

ASPARAGACEAE

- 1113 *Protasparagus* Oberm.
Protasparagus aethiopicus (L.) Oberm.
P. africanus (Lam.) Oberm. (D516)
P. angusticladius (Jessop) Oberm. (D1850)
P. falcatus (L.) Oberm. (D93)
P. laricinus (Burch.) Oberm. (190)
P. plumosus (Bak.) Oberm. (D1062)
P. racemosus (Willd.) Oberm. (D1706a)
P. rigidus (Jessop) Oberm. (D1186)
P. virgatus (Bak.) Oberm. (70)
- 1113a *Myrsiphyllum* Willd.
Myrsiphyllum asparagoides (L.) Willd. (450)
M. ramosissimum (Bak.) Oberm. (674)

LUZURIGACEAE

- 1147 *Behnia* Didr.
Behnia reticulata (Thunb.) Didr. (D282)

SMILACEAE

- 1151 *Smilax* L.
Smilax anceps Willd. (D122)

AMARYLIDACEAE

- 1167 *Haemanthus* L.
Haemanthus albiflos Jacq.
H. humilis Jacq.
 subsp. *hirsutus* (Bak.) Snijman (577)
- 1167a *Scadoxus* Raf.
Scadoxus multiflorus (Matyn) Raf.
 subsp. *multiflorus* (D1728)
S. sp. (401)
- 1168 *Boophane* Herb.
Boophane disticha (L.f.) Herb.
- 1170 *Clivia* Lind.
Clivia caulescens R.A. Dyer
- 1175 *Nerine* Herb
Nerine angustifolia (Bak.) Bak. (1019)
N. rehmannii (Bak.) L. Bol.
- 1177 *Brunsvigia* Heist.
Brunsvigia radulosa Herb. (860)
- 1187 *Apodolirion* Bak.
Apodolirion buchananii Bak.
- 1189 *Crinum* L.
Crinum bulbispermum (Burm.f.) Milne-Redh. & Schweick. (1061)
C. lugardiae N.E. Br.
C. macowanii Bak. (426)
- 1191 *Cyrtanthus* L. f.
Cyrtanthus attenuatus R.A. Dyer
C. bicolor R.A. Dyer (D1161)
C. breviflorus Harv. (344)
C. flanniganii Bak.
C. huttonii Bak.
C. macowani Bak.
C. stenanthus Bak.
 var. *major* R.A. Dyer (590)
C. tuckii Bak.
 var. *transvaalensis* Verdoorn (352)

HYPOXIDACEAE

- 1230 *Hypoxis* L.
Hypoxis acuminata Bak. (459)
H. angustifolia Lam.
 var. *angustifolia*
H. argentea Harv. ex Bak. (422)
 var. *argentea*
H. costata Bak. (532)
H. filiformis Bak. (499)

- H. galpinii* Bak. (388)
- H. gerrardii* Bak. (772)
- H. hemerocallidea* Fisch. & C.A. Mey.
- H. iridifolia* Bak. (46)5
- H. kraussiana* Buchinger (7)03
- H. multiceps* Buchinger (D1317)
- H. rigidula* Bak.
 - var. *pilosissima* Bak. (672)
- H. rigidula* Bak.
 - var. *rigidula* (478)
- H. sp.* (678)

VELLOZIACEAE

- 1247 *Xerophyta* Juss.
 - Xerophyta retinervis* Bak. (D2003)

DIOSCOREACEAE

- 1252 *Dioscorea* L.
 - Dioscorea cotinifolia* Kunth (D655)
 - D. sylvatica* (Kunth) Eckl.
 - D. sp.*

IRIDACEAE

- 1265 *Moraea* Mill.
 - Moraea elliotii* Bak. (29)
 - M. huttonii* (Bak.) Oberm.
 - M. marionae* N.E. Br.
 - M. modesta* Killick
 - M. moggii* N.E. Br.
 - subsp. *moggii* (881)
 - M. muddii* N.E. Br.
 - M. pubiflora* N.E. Br. (740)
 - M. robusta* (Goldbl.) Goldbl. (368a)
 - M. thomsonii* Bak.
 - M. sp.* (727)
- 1265a *Dietes* Salisb. ex Klatt
 - Dietes iridioides* (L.) Sweet ex Klatt
- 1265b *Gynandriris* Parl.
 - Gynandriris simulans* (Bak.) R.C. Fost.
- 1277 *Homeria* Vent.
 - Homeria pallida* Bak. (339)
- 1295 *Aristea* Ait.
 - Aristea angolensis* Bak.
 - subsp. *angolensis*
 - A. woodii* N. E. Br. (822)
 - A. sp.* (697)
- 1299 *Schizostylis* Backh. & Harv.
 - Schizostylis coccinea* Backh. & Harv. (146)
- 1301 *Hesperantha* Ker-Gawl.

- Hesperantha baurii* Bak. (158)
 subsp. *baurii*
H. pauciflora (Bak.) G.J. Lewis
H. radiata (Jacq.) Ker-Gawl.
H. rupestris N.E. Br. ex R.C. Fost. (1065)
H. tysonii Bak. (712)
- 1303 *Dierama* K. Koch
 Dierama insigne N.E. Br.
 D. pendulum (L.f.) Bak.
 D. robustum N.E. Br.
 D. sp. (416)
- 1306 *Crocoshia* Planch.
 Crocoshia aurea (Pappe ex Hook.) Planch. (D366)
 C. paniculata (Klatt) Goldbl. (93)
- 1310 *Babiana* Ker-Gawl.
 Babiana hypogea Burch.
 var. *ensifolia* G.J. Lewis (47)
 B. hypogea Burch.
 var. *hypogea* (94)
- 1311 *Gladiolus* L.
 Gladiolus appendiculatus G.J. Lewis
 var. *appendiculatus*
 G. atropurpureus Bak.
 G. calcaratus G.J. Lewis (144)
 G. cataractarum Oberm.
 G. crassifolius Bak. (60)
 G. dalenii Van Geel (745)
 G. densiflorus Bak. (D1708)
 G. ecklonii Lehm.
 subsp. *ecklonii* (890)
 G. elliotii Bak.
 G. exiguus G.J. Lewis (D1482)
 G. longicollis Bak.
 var. *platypetalus* (Bak.) Oberm. (409)
 G. papilio Hook. f.
 G. permiabilis Delaroche
 subsp. *edulis* (Burch. ex Ker-Gawl.) Oberm.
 G. varius F. Bol.
 var. *micranthus* (Bak.) Oberm.
 G. woodii Bak. ** (This type has sky-blue flowers) (508)
- 1311d *Radinosiphon* N.E. Br.
 Radinosiphon leptostachya (Bak.) N.E. Br. (955)
- 1314 *Lapeirousia* Pourret
 Lapeirousia sandersonii Bak. (952)
- 1315 *Watsonia* Mill.
 Watsonia bella N.E. Br. ex Goldbl. (734)
 W. densiflora Bak.
 W. occulta L. Bol. (763)

- 1319 *Strelitzia* Ait.
Strelitzia caudata R.A. Dyer

ORCHIDACEAE

- 1407 *Stenoglottis* Lindl.
Stenoglottis fimbriata Lindl. (D1237)
- 1422 *Habenaria* Willd.
Habenaria chlorotica Reichb. f. (1087)
H. clavata (Lindl.) Reichb. f.
H. dives Reichb. f. (923)
H. dregeana Lindl.
H. falcicornis (Burch. ex (Lindl.) H. Bol.
 subsp. *caffra* (Schltr.) J.C. Manning (147)
H. lithophila Schltr. (1063)
H. sp. (936)
- 1429 *Neobolusia* Schltr.
Neobolusia tysonii (H. Bol.) Schltr. (918)
- 1430 *Satyrium* Swartz
Satyrium cristatum Sond.
 var. *cristatum* (1248)
S. cristatum Sond.
 var. *longilabiatum* A.V. Hall (818)
S. hallackii H. Bol.
 subsp. *ocellatum* (H. Bol.) A.V. Hall (815)
S. longicauda Lindl.
 var. *jacottetianum* (Kraenzl.) A.V. Hall (871)
Satyrium longicauda Lindl.
 var. *longicauda* (705)
S. neglectum Schltr.
 subsp. *neglectum*
S. parviflorum Swartz (1057)
S. trinerve Lindl. (956)
- 1431 *Schizochilus* Sond.
Schizochilus cecillii Rolfe
 subsp. *transvaalensis* (Rolfe) Linder (1246)
S. zeyheri Sond.
- 1433 *Brownleea* Harv. ex Lindl.
Brownleea coerulea Harv. ex. Lindl (D830)
B. galpinii H. Bol.
 subsp. *galpinii*
B. parviflora Harv. ex Lindl. (978)
- 1434 *Disa* Berg.
Disa aconitoides Sond. (760)
D. alticola Linder
D. chrysostachya Swartz
D. cooperi Reichb. f. (884)
D. nervosa Lindl.
D. patula Sond.
 var. *transvaalensis* Summerh. (899)
D. rhodantha Schltr. (1247)
D. stachyoides Reichb. f. (742)

- D. versicolor* Reichb f. (887)
D. sp. (1043)
- 1435 *Herschelianthe* Rauschert
Herschelia baurii (H. Bol.) Rauschert
- 1437 *Disperis* Swartz
Disperis anthoceros Reichb. f. (1077)
D. cardiophora Harv.
D. cooperi Harv. (806)
D. fanniniae Harv. (D1239)
D. stenoplectron Reichb. f. (1095)
D. tysonii H. Bol. (949)
- 1440 *Corycium* Swartz
Corycium dracomontanum Parkman & Schelpe (1044)
- 1565 *Polystachya* Hook.
Polystachya coccreta (Jacq.) Garay & Sweet (D1622)
P. ottoniana Reichb. f. (D1201)
P. sp. (D1049)
- 1568 *Ansellia* Lindl.
Ansellia africana Lind. (D803)
- 1648 *Eulophia* R. Br. ex Lindl.
Eulophia aculeata (L. f.) Spreng.
 subsp. *huttonii* (Rolfe) A.V. Hall (598)
E. clavicornis Lindl.
 var. *clavicornis* (343)
E. foliosa (Lindl.) H. Bol. (560)
E. leontoglossa Reichb. f. (391)
E. ovalis Lindl.
 subsp. *ovalis* (824)
E. streptopetala Lindl. (D1446)
E. welwitschii (Reichb. f.) Rolfe
- 1705 *Bulbophyllum* Thouars
Bulbophyllum sandersonii (Oliv.) Reichb. f. (D1198)
- 1828 *Tridactyle* Schltr.
Tridactyle tricuspis (H. Bol.) Schltr. (D658a)

DICOTYLEDONAE

CASUARINACEAE

- 1855 *Casuarina* Adans.
Casuarina equisetifolia L. *

PIPERACEAE

- 1862 *Piper* L.
Piper capense L. f.
- 1866 *Peperomia* Ruiz & Pav.
Peperomia blanda (Jacq.) H.B.K.
 var. *leptostachya* (Hook. & Arn.) Deull (D708)

- P. retusa* (L. f.) Dietr. (D715)
P. tetraphylla (G. Forst.) Hook. & Arn. (D1192)

SALICACEAE

- 1873 *Salix* L.
Salix babylonica L. *
S. mucronata Thunb.
 subsp. *capensis* (Thumb.) Immelman

MYRICACEAE

- 1874 *Myrica* L.
Myrica pilulifera Rendle (D960)
M. serrata Lam. (D897)

ULMACEAE

- 1898 *Celtis* L.
Celtis africana Burm. f. (D256)
- 1902 *Trema* Lour.
Trema orientalis (L.) Blume (D794)

MORACEAE

- 1961 *Ficus* L.
Ficus ingens (Miq.) Miq. (D811)
F. thonningii Blume

URTICACEAE

- 1980 *Laportea* Gaudich.
Laportea peduncularis (Wedd.) Chew
 subsp. *peduncularis* (D1756)

PROTEACEAE

- 2034 *Faurea* Harv.
Faurea saligna Harv. (D1788)
F. speciosa (Welw.) Welw. (D644)
- 2035 *Protea* L.
Protea caffra Meisn.
 subsp. *caffra*
P. gagedi Gmel.
P. roupelliae Meisn.
 subsp. *roupelliae* (181)
P. welwitschii Engl.
P. parvula Beard

LORANTHACEAE

- 2074f *Erianthemum* V. Tieghem
Erianthemum dregei (Eckl. & Zeyh.) v. Tieghem (D846)

SANTALACEAE

- 2116 *Osyridicarpus* A. DC.
Osyridicarpus schimperanus (Hochst. ex A. Rich) A. DC. (D701)
- 2118 *Thesium* L.
Thesium costatum A.W. Hill (D1216)
T. cytisoides A.W. Hill (D1268)
T. lobelioides A. DC. (829)
T. sp. (412)

OLACEAE

- 2136 *Ximenia* L.
Ximenia caffra Sond. (D1172)
var. *caffra*

POLYGONACEAE

- 2195 *Rumex* L.
Rumex acetosella L. (102)
subsp. *angiocarpus* (Murb.) Murb.
R. crispus L.
R. lanceolatus Thunb. (324)
R. sagittatus Thunb. (89)
- 2201 *Polygonum* L.
Polygonum meisnerianum Cham. & Schlechtd.
P. sp. (911)
- 2201c *Persicaria* Mill.
Persicaria lapathifolium (L.) S.F. Gray
P. serrulata (Lag.) Webb & Moq. (98)
- 2204 *Oxygonum* Burch. ex Campd.
Oxygonum dregeanum Meisn.
subsp. *canescens* (Sond.) Germishuizen
var. *canescens*
O. dregeanum Meisn.
subsp. *lanceolatum* Germishuizen (427)

AMARANTHACEAE

- 2312 *Cyathula* Blume.
Cyathula cylindrica Moq. (192)
- 2314 *Pupalia* A. Juss.
Pupalia lappaceae (L.) A. Juss.
var. *lappaceae* (D1757)
- 2328 *Achyranthes* L.
Achyranthes aspera L.
var. *sicula* L. (D1599)

AIZOACEAE

- 2376 *Limeum* L.
Limeum pauciflorum Moq. (1234)
L. viscosum (Gay) Fenzl

subsp. *viscosum*
var. *glomeratum* (Eckl. & Zeyh.) Friedr. (809)

- 2379 *Psammotropha* Eckl. & Zeyh.
Psammotropha myriantha Sond.
TYPE A # Single plants (48)
TYPE B ## Forms a colony

MESEMBRYANTHEMACEAE

- 2405 *Delosperma* N.E. Br.
Delosperma sutherlandii (Hook. f.) N.E. Br.

- 2405 *Khadia* N.E. Br.
Khadia carolensis (L. Bol.) L. Bol.
K. sp.

CARYOPHYLLACEAE

- 2430 *Cerastium* L.
Cerastium capense Sond. (735)

- 2450 *Spergula* L.
Spergula arvensis L. * (441)

ILLECEBRACEAE

- 2467 *Pollichia* Ait.
Pollichia campestris Ait. (297)

- 2490 *Silene* L.
Silene burchellii Otth
var. *angustifolia* Sond. (263)
Silene burchellii Otth
var. *burchellii*
S. clandestina Jacq.
S. undulata Ait. (1020)
S. sp. (831)

- 2502 *Dianthus* L.
Dianthus holopetalus Turcz.
D. mooiensis F.N. Williams
subsp. *kirkii* (Burt Davy) Hooper
D. transvaalensis Burt Davy (826)

RANUNCULACEAE

- 2541 *Knowltonia* Salisb.
Knowltonia transvaalensis Szyszyl.
var. *transvaalensis* (287)

- 2542 *Clematis* L.
Clematis brachiata Thunb. (167)

- 2546 *Ranunculus* L.
Ranunculus baurii Macowan (419)
R. meyeri Harv. (600)
R. multifidus Forssk. (501)

- 2548 *Thalictrum* L.
Thalictrum rhyncho carpum Dill. & Rich. (D1353a)

MENISPERMACEAE

- 2570 *Cocculus* DC.
Cocculus hirsutus (L.) Diels (D2027)
- 2572 *Stephania* Lour.
Stephania abyssinica (Dill. & Rich.) Walp.
var. *tomentalla* (Oliv.) Diels (D216)
- 2574 *Cissampelos* L.
Cissampelos torulosa E. Mey. ex. Harv. (D200)

ANNONACEAE

- 2692 *Monathotaxis* Baill.
Monathotaxis caffra (Sond.) Verdc.
- 2729 *Annona* L.
Annona senegalensis Pers.
subsp. *senegalensis* (D738)

TRIMENIACEAE

- 2759 *Xymalos* Baill.
Xymalos monospora (Harv.) Baill. (D1002)

LAURACEAE

- 2788 *Ocotea* Aubl.
Ocotea kenyensis (Chiov.) Robyns (D138)

PAPAVERACEAE

- 2853 *Papaver* L.
Papaver aculeatum Thunb. (710)

BRASSICACEAE

- 2875 *Heliophila* L.
Heliophila carnosa (Thunb.) Steud. (125)
H. rididiuscula Sond. (379)
- 2949 *Brassica* L.
Brassica rapa L. *
- 2965 *Rorippa* Scop.
Rorippa nasturtium-aquaticum (L.) Hayek * (521)
- 2986 *Capsella* Medik.
Capsella bursa-pastoris (L.) Medik. * (541)

CAPPARACEAE

- 3082 *Cleome* L.
Cleome maculata (Sond.) Szyszyl. (755)

- 3101 *Capparis* L.
Capparis brassii DC. (D896)
C. sepiaria L.
var. *subglabra* (Oliv.) Dewolf (D1874)

DROSERACEAE

- 3136 *Drosera* L.
Drosera burkeana Planch.
D. collinsiae N.E. Br. ex Burtt Davy (843)
D. madagascariensis DC. (83)

CRASSULACEAE

- 3164 *Cotyledon* L.
Cotyledon orbiculata L.
var. *orblonga* (Haw.) DC.
C. sp.
- 3166 *Kalanchoe* Adans.
Kalanchoe rotundifolia (Haw.) Haw. (301)
K. thyrsiflora Harv. (285)
- 3168 *Crassula* L.
Crassula alba Forssk.
var. *alba* (165)
Crassula alba Forssk.
var. *parvisepala* (Schonl.) Toelken (D71)
C. compacta Schonl. (390)
C. intermedia Schonl.
C. lanceolata (Eckl. & Zeyh.) Endl. ex Walp.
subsp. *lanceolata* (288)
C. natalensis Schonl. (D1521)
C. orbicularis L.
C. pellucida L.
subsp. *brachypetala* (Drege ex Harv.) Toelken (131)
C. sarcocaulis Eckl. & Zeyh.
subsp. *sarcocaulis* (64)
C. setulosa Harv.
var. *rubra* (N.E. Br.) Rowley (850)
C. setulosa Harv.
var. *setulosa* (849)
C. swaziensis Schonl. (D1232)
C. vaginata Eckl. & Zeyh.
var. *vaginata* (821)
C. sp. (336)

ESCALLONIACEAE

- 3241 *Choristylis* Harv.
Choristylis rhamnoides Harv. (D831)

PITTOSPORACEAE

- 3252 *Pittosporum* Banks ex Gaertn.
Pittosporum viridiflorum Sims (302)

MYROTHAMNACEAE

- 3282 *Myrothamnus* Welw.
Myrothamnus flabellifolius Welw. (D1853)

HAMAMELIDACEAE

- 3311 *Trichocladus* Pers.
Trichocladus grandiflorus Oliv. (D1059)

ROSACEAE

- 3353 *Rubus* L.
Rubus ludwigii Eckl. & Zeyh.
 subsp. *ludwigii*
R. pinnatus Willd. (D2023)
R. rigidus J.E. Sm.
R. transvaliensis C.E. Gust.
R. sp. (520)
- 3375 *Alchemilla* L.
Alchemilla elongata Eckl. & Zeyh.
 var. *elongata*
A. woodii Kuntze (599)
- 3376 *Agrimonia* L.
Agrimonia procera Wallr. (D1596)
- 3379 *Leucosidea* Eckl. & Zeyh.
Leucosidea sericea Eckl. & Zeyh. (166)
- 3388 *Cliffortia* L.
Cliffortia linearifolia Eckl. Zeyh.
C. nitidula (Engl.) R.E. & Th. Fries Jr.
 subsp. *pilosa* Weim. (1058)
C. repens Schltr. (D1082)
- 3396 *Prunus* L.
Prunus africana (Hook. f.) Kalkm. (D996)

CHRYSOBALANACEAE

- 3405 *Parinari* Aubl.
Parinari capensis Harv.
 subsp. *capensis* (D1295)
P. curatellifolia Planch. ex Benth. (D7)

CONNARACEAE

- 3428 *Cnestis* Juss.
Cnestis natalensis (Hochst.) Planch. & Sond. (D908)

FABACEAE

- 3443 *Albizia* Durazz.
Albizia versicolor Welw. ex Oliv. (D2039)
- 3446 *Acacia* Mill.
Acacia ataxacantha DC. (D650)
A. baileyana F. Muell. *

- A. caffra* (Thunb.) Willd. (D818)
A. davyi N.E. Br. (D767)
A. dealbata Link *
A. decurrens Willd. *
A. mearnsii De Wild. *
- 3452 *Dichrostachys* (A. DC.) Wight & Arn.
 Dichrostachys cinerea (L.) Wight & Arn.
 subsp. *africana* Brenan & Brumm.
 var. *africana* (D628)
 Dichrostachys cinerea (L.) Wight & Arn.
 subsp. *nyassana* (Taub.) Brenan (D723)
- 3467 *Elephantorrhiza* Benth.
 Elephantorrhiza elephantina (Burch.) Skeels (1031)
- 3468 *Entada* Adans.
 Entada spicata (E. Mey.) Druce (D1008)
- 3528 *Bauhinia* L.
 Bauhinia galpinii N.E. Br. (D2030)
- 3528c *Tylosema* (Schweinf.) Torre & Hillc.
 Tylosema esculentum (Burch.) A. Schreib.
 T. fassoglensis (Schweinf.) Torre & Hillc. (D519)
- 3536 *Chamaecrista* Moench
 Chamaecrista biensis (Stayaert) Locke (932)
 C. plumosa E. Mey.
 var. *erecta* (Schorn & Gordon-Gray) Lock. (D1552)
 C. stricta E. Mey. (D599)
- 3536b *Senna* Mill.
 Senna bicapsularis L. Roxb. (D1800)
 S. petersiana (Bolle) Lock. (D738)
- 3561 *Peltophorum* (Vogel) Benth.
 Peltophorum aficanum Sond. (D803a)
- 3607 *Calpurnea* E. Mey.
 Calpurnia aurea (Ait.) Benth.
 subsp. *aurea* (D295)
- 3657 *Lotononis* (D.C.) Eckl. & Zeyh.
 Lotononis eriantha Benth.
 L. foliosa H. Bol.
 L. hirsuta (Thunb.) D. Dietr. (819)
 L. lanceolata (E. Mey.) Benth. (75)0
 L. mucronata Conrath
 L. pulchra Dummer (1072)
- 3657a *Pearsonia* Dummer
 Pearsonia aristata (Schinz) Dummer (825)
 P. cajanifolia (Harv.) Polhill
 subsp. *cryptantha* (Bak.) Polhill (321)
 P. grandifolia (H. Bol.) Polhill
 subsp. *latibracteolata* (Dummer) Polhill (592)

- P. obovata* (Schinz) Polhill (D1522)
P. sessilifolia (Harv.) Duemmer
 subsp. *marginata* (Schinz) Polhill (D1452)
P. sessilifolia (Harv.) Duemmer
 subsp. *sessilifolia* (979)
P. uniflora (Kensit) Polhill (D821)
P. sp.nov. (883)
- 3664 *Dichilus* DC.
 Dichilus lebeckioides DC. (275)
 D. strictus E. Mey. (711)
- 3669 *Crotalaria* L.
 Crotalaria capensis Jacq. (D888)
 C. recta Steud. ex A. Rich. (D1624)
- 3673 *Argyrolobium* Eckl. & Zeyh.
 Argyrolobium speciosum Eckl. & Zeyh. (435)
 A. transvaalense Schinz (D1840)
 A. tuberosum Eckl. & Zeyh. (714)
 A. wilmsii Harms. (413)
 A. sp. (648)
- 3688 *Medicago* L.
 Medicago lupulina L. (738)
 M. sativa L.
 subsp. *sativa* *
- 3690 *Trifolium* L.
 Trifolium africanum Ser.
 var. *africanum* (977)
 T. repens L. *
 var. *repens* (446)
- 3698 *Lotus* L.
 Lotus discolor E. Mey.
 subsp. *discolor* (D1946)
- 3702 *Indigofera* L.
 Indigofera comosa N.E. Br. (D1883)
 I. dimidiata Vogel ex Walp.
 I. fastigiata E. Mey.
 I. frondosa N.E. Br.
 I. hedyantha Eckl. & Zeyh. (870)
 I. heterotricha DC.
 I. hilaris Eckl. & Zeyh. (784)
 I. longebarbata Engl. (802)
 I. melanadenia Benth. ex Harv. (982)
 I. oxalidea Welw. ex Bak.
 I. rostrata H. Bol.
 I. sanguinea N.E. Br. (106)
 I. swaziensis H. Bol.
 var. *swaziensis* (D665)
 I. tristoides N.E. Br. (D1939)
- 3703c *Otholobium* C.H. Stirton

Otholobium rotundifolium (L. f.) C.H. Stirton
O. wilmsii (Harms) C.H. Stirton (137)

- 3718 *Tephrosia* Pers.
Tephrosia elongata E. Mey.
var. *elongata* (813)
T. glomeruliflora Meisn.
subsp. *meisneri* (Hutch. & Burt Davy) B.D. Schrire (D1009)
- T. longipes* Meisn.
subsp. *longipes* (1239)
T. macropoda (E. Mey.) Harv.
var. *macropoda* (759)
T. polystachya E. Mey.
var. *latifolia* Harv. (D765a)
T. semiglabra Sond. (D1553)
T. shilwanensis Schinz (D765)
- 3747 *Sesbania* Scop.
Sesbania punicea (Cav.) Benth. *
- 3754 *Sutherlandia* R. Br. ex Ait. f.
Sutherlandia microphylla Burch. ex DC. (341)
- 3756 *Lessertia* DC.
Lessertia stricta L. Bol. (259)
- 3793 *Aeschynomene* L.
Aeschynomene nodulosa (Bak.) Bak. f.
var. *nodulosa* (139)
A. nyassana Taub. (D1182)
A. rehmannii Schinz
var. *leptobotrya* (Harms ex Bak.f.) J.B. Gillett (830)
- 3796 *Smithia* Ait.
Smithia erubescens (E. Mey.) Bak. f. (988)
- 3802 *Stylosanthes* Swartz
Stylosanthes fruticosa (Retz.) Alston (D604)
- 3804 *Zornia* J.F. Gmel.
Zornia capensis Pers. (877)
Z. milneana Mohlenbr. (D1298)
Z. sp. (771)
- 3807 *Desmodium* Desv.
Desmodium dregeanum Benth. (D737)
D. gangeticum (L.) DC. (D1288)
D. repandum (Vahl) DC. (D1002a)
D. setigerum (E. Mey.) Benth. ex Harv.
- 3808 *Pseudarthria* Wight & Arn.
Pseudarthria hookerii Wight & Arn
var. *hookeri* (1001)
- 3810 *Alysicarpus* Desv.
Alysicarpus rugosus (Willd.) D.C.

- subsp. *perennirufus* J. Leonard (257)
- 3821 *Dalbergia* L. f.
Dalbergia armata E. Mey. (D21)
- 3828 *Pterocarpus* Jacq.
Pterocarpus angolensis DC. (D248)
P. rotundifolius (Sond.) Druce
subsp. *rotundifolius* (D2040)
P. sp.
- 3852 *Vicia* L.
Vicia sativa L. * (481)
- 3856 *Abrus* Adans.
Abrus laevigatus E. Mey. (D713)
- 3861 *Dumasia* DC.
Dumasia villosa DC.
var. *villosa* (D1573)
- 3864 *Neonotonia* Lackey
Neonotonia wightii (Arn.) Lackey (D802)
- 3870 *Erythrina* L.
Erythrina latissima E. Mey.
E. lysistemon Hutch. (D874)
E. zeyheri Harv.
- 3877 *Macuna* Adans.
Macuna coriacea Bak.
subsp. *irritans* (Burt Davy)
- 3897 *Rhynchosia* Lour.
Rhynchosia angulosa Schinz (D1485)
R. caribaea (Jacq.) DC. (D696)
R. hirta (Andrews) Meikle & Verdc. (D42)
R. komatiensis Harms (D620)
R. monophylla Schltr. (244)
R. nervosa Benth. & Harv.
var. *nervosa*
R. sordida (E. Mey.) Schinz (D1829)
R. thorncroftii (Bak. f.) Burt Davy (D988)
R. totta (Thunb.) DC.
var. *totta* (698)
R. villosa (Meisn.) Druce (D1261)
- 3898 *Eriosema* (DC.) G. Don
Eriosema angustifolium Burt Davy (D1244)
E. burkei Benth. (D1345)
E. cordatum E. Mey. (1030)
E. ellipticifolium Schinz (557)
E. gunniae C.H. Stirton (D1544)
E. kraussianum Meisn. (348)
E. nutans Schinz (D1657)
E. psoraleoides (Lam.) G. Don. (D1768)
E. salignum E. Mey. (245)

- E. simulans* C.H. Stirton (666)
- 3899 *Flemingia* Roxb. ex Ait. f.
Flemingia grahamiana Wight & Arn (D2034)
- 3905 *Vigna* Savi
Vigna oblongifolia A. Rich.
var. *oblongifolia* (D1780)
V. nervosa Markoetter (D1481)
V. vexillata (L.) A. Rich.
var. *vexillata* (912)
- 3907 *Sphenostylis* E. Mey.
Sphenostylis angustifolia Sond. (D1334)
S. marginata E. Mey.
subsp. *marginata* (D692)
- 3909 *Lablab* Adans.
Lablab purpureus (L.) Sweet
subsp. *purpureus* (1033)
- 3910 *Dolichos* L.
Dolichos angustifolius Eckl. & Zeyh. (360)
D. falciformis E. Mey. (1034)
D. linearis E. Mey. (565)
- GERANIACEAE
- 3924 *Geranium* L.
Geranium multisectum N.E. Br. (543)
- 3925 *Monsonia* L.
Monsonia attenuata Harv. (571)
M. brevirostrata Knuth
- 3928 *Pelargonium* L'Herit.
Pelargonium alchemilloides (L.) L'Herit. (349)
P. dispar N.E. Br. (134)
P. luridum (Andr.) Sweet (797)
P. sp. (893)
- OXALIDACEAE
- 3936 *Oxalis* L.
Oxalis corniculata L. * (785)
O. depressa Eckl. & Zeyh. (D1507)
O. obliquifolia Steud. ex Rich. (100)
O. smithiana Eckl & Zeyh. (1023)
- LINACEAE
- 3945 *Linum* L.
Linum thunbergii Eckl. & Zeyh. (191)
- ZYGOPHYLLACEAE
- 3978 *Tribulus* L.

Tribulus terrestris L.

RUTACEAE

- 3991 *Zanthoxylum* L.
Zanthoxylum capense (Thunb.) Harv. (D334)
Z. davyi (Verdoorn) Waterm. (D694)
Z. thorncroftii (Verdoorn) Waterm.
- 4014 *Thamnosia* Torrey & Frem.
Thamnosia africana Engl. (754)
- 4077 *Toddalia* Juss.
Toddalia asiatica (L.) Lam. (D2025)
- 4091 *Clausena* Burm. f.
Clausena anisata (Willd.) Hook. f. ex Benth. (D875)

POLYGALACEAE

- 4237 *Polygala* L.
Polygala africana Chod. (176)
P. amatymbica Eckl. & Zeyh.
P. gerrardii Chod. (626)
P. hottentotta Presl (231)
P. leendertziae Burtt Davy (470)
P. ohlendorffiana Eckl. & Zeyh. (673)
P. uncinata E. Mey. ex Meisn. (495)
P. wilmsii Chod. (891)

DICHAPETALACEAE

- 4283 *Dichapetalum* Thouars
Dichapetalum cymosum (Hook.) Engl.

EUPHORBIACEAE

- 4299 *Phyllanthus* L.
Phyllanthus incurvus Thunb. (999)
- 4407 *Acalypha* L.
Acalypha angustata Sond.
var. *glabra* Sond. (505)
A. caperonioides Baill. (101)
A. glandulifolia Buchinger ex Meisn. (837)
A. peduncularis E. Mey. ex Meisn. (150)
A. petiolaris
A. schinzii Pax (973)
A. villicaulis Hochst. (753)
A. wilmsii Pax ex Prain & Hutch.
- 4448 *Clusia* L.
Clusia monticola S. Moore (350)
C. natalensis Bernh. ex Krauss (720)
- 4498 *Euphorbia* L.
Euphorbia clavarioides Boiss.
var. *truncata* (N.E. Br.) White, Dyer & Sloane

- E. gueinzii* Boiss.
var. *gueinzii* (547)
E. striata Thunb.
var. *striata* (365)

ANACARDIACEAE

- 4563 *Lannea* A. Rich.
Lannea discolor (Sond.) Engl.
L. edulis (Sond.) Engl.
var *edulis*
- 4594 *Rhus* L.
Rhus dentata Thunb. (669)
R. discolor E. Mey. ex Sond. (22)
R. ernestii Schonl. (296)
R. montana Diels
R. remanniana Engl. (1029)
R. tumulicola S. Moore

CELASTRACEAE

- 4626 *Maytenus* Molina
Maytenus heterophylla (Eckl. & Zeyh.) N.K.B. Robson

GREYIACEAE

- 4855 *Greyia* Hook. & Harv.
Greyia radlkoferi Szyszyl. (338)

BALSAMINACEAE

- 4856 *Impatiens* L.
Impatiens sp.

RHAMNACEAE

- 4861 *Ziziphus* Mill.
Ziziphus mucronata Willd.
subsp. *mucronata*
- 4886 *Phyllica* L.
Phyllica paniculata Willd. (66)
P. sp

VITACEAE

- 4917 *Rhoicissus* Planch.
Rhoicissus tridentata (L.F.) Willd. & Drum.
subsp. *cuneifolia* (Eckl. & Zeyh.) N.R. Urton (164)
- 4918a *Cyphostemma* (Planch.) Alston
Cyphostemma humile (N.E. Br.) Descoings ex Willd. & Drum.
subsp. *humile* (290)
C. simulans (C.A. Sm.) Wild & Drum. (1018)
C. sp.

TILIACEAE

- 4953 *Corchorus* L.
Corchorus confusus Wild (1000)
- 4975 *Triumfetta* L.
Triumfetta obtusicornis Sprague & Hutch. (839)
T. sp. (997)

MALVACEAE

- 5007 *Pavonia* Cav.
Pavonia columella Cav. (261)
- 5013 *Hibiscus* L.
Hibiscus aethiopicus L.
var. *ovatus* Harv. (464)
H. trionum L.

STERCULIACEAE

- 5056 *Hermannia* L.
Hermannia cristata H. Bol. (777)
H. depressa N.E. Br.
H. lancifolia Szyszyl. (364)
H. staurostemon K. Schum. (319)
H. transvaalensis Schinz (219)

CLUSIACEAE

- 5168 *Hypericum* L.
Hypericum aethiopicum Thunb.
subsp. *sonderi* (Bred.) N.K.B. Robson (498)
H. lalandii Choisy (618)

FLACOURTIACEAE

- 5296 *Kiggelaria* L.
Kiggelaria africana L.

THYMELAECEAE

- 5435 *Gnidia* L.
Gnidia caffra (Meisn.) Gilg (670)
G. capitata L. F.
G. gymnostachya (Meisn.) Gilg (80)
G. kraussiana Meisn.
var. *kraussiana* (356)
G. nodiflora Meisn. (862)
G. splendens Meisn. (243)
G. sp. (811)
- 5465 *Dais* L.
Dais cotinifolia L.

LYTHRACEAE

- 5486 *Nesaea* Comm. ex Juss.
Nesaea sagittifolia (Sond.) Koehne
var. *sagittifolia* (882)

MELASTOMATACEAE

- 5651 *Antherotoma* Hook. f.
Antherotoma naudinii Hook. f. (233)
- 5659 *Dissotis* Benth.
Dissotis canescens (E. Mey. ex R.A. Grah.) Hook. f. (885)

ONAGRACEAE

- 5795 *Epilobium* L.
Epilobium capense Buch. ex Hochst. (798)
E. salignum Hausskn. (130)
- 5804 *Oenothera* L.
Oenothera jamesii Torr. & Gray * (776)
O. rosea L'Herit. ex Ait. * (448)

HALORAGACEAE

- 5834 *Myriophyllum* L.
Myriophyllum aquaticum (Vell.) Verdc. *
- 5836 *Gunnera* L.
Gunnera perpensa L. (103)

ARALIACEAE

- 5872 *Cussonia* Thunb.
Cussonia paniculata Eckl. & Zeyh.
C. spicata Thunb.

APIACEAE

- 5894 *Centella* L.
Centella asiatica (L.) Urb. (800)
C. glabrata L.
var. *natalensis* Adamson
- 5922 *Alepidea* De La Roche
Alepidea amatymbica Eckl. & Zeyh.
var. *amatymbica* (155)
A. attenuata Weim.
A. gracilis Duemmer
A. longifolia E. Mey.
subsp. *angusta* (Duemmer) (878)
A. setifera N.E. Br. (947)
A. sp. (282)
- 5992 *Heteromorpha* Cham & Schlecht.
Heteromorpha involucrata Conr. (1036)
H. trifoliata (Wendl.) Eckl. & Zeyh. (953)
- 6033 *Pimpinella* L.
Pimpinella transvaalensis H. Wolff (159)
- 6038 *Sium* L.

Sium repandum Welw. ex Heirn (173)

- 6116 *Peucedanum* L.
Peucedanum magalismontanum Sond. (574)
P. sp. (1038)

ERICACEAE

- 6237 *Erica* L.
Erica alopecurus Harv.
var. *alopecuris* (200)
E. caffrorum H. Bol.
var. *caffrorum* (432)
E. cerinthoides L.
var. *cerinthoides* (439)
E. drakensbergensis Gunth. & Bol. (304)
E. holtii Schweick. (897)
E. leucopelta Tausch
var. *leucopelta* (239)
E. natalitia H. Bol.
var. *natalitia* (65)
E. woodii H. Bol.

MYRSINACEAE

- 6313 *Myrsine* L.
Myrsine africana L. (337)
- 6314 *Rapanea* Aubl.
Rapanea melanophloeos (L.) Mez

SAPOTACEAE

- 6377a *Englerophytum*
Englerophytum magalismontanum (Sond.)
Heine & J.H. Hemsl.

EBENACEAE

- 6404 *Euclea* Murray
Euclea crispa (Thunb.) Guerke
subsp. *crispa* (178)
E. undulata Thunb.
var. *undulata*
- 6406 *Diospyros* L.
Diospyros austro-africana De Winter
var. *austro-africana* (211)
D. lycioides Desf.
subsp. *sericea* (Bernh.) De Winter
D. whyteana (Hiern.) F. White (212)

OLEACEAE

- 6434 *Jasminum* L.
Jasminum quinatum Schinz (751)

LOGANACEAE

6470 *Gomphostigma* Turcz.
Gomphostigma virgatum (L.f.) Baill.

6473 *Buddleja* L.
Buddleja dysophylla (Benth.) Radlk.
B. salviifolia (L.) Lam.

GENTIANACEAE

6481 *Sebaea* Soland. ex R. Br.
Sebaea erosa Schinz (221)
S. grandis (E. Mey.) Steud. (120)
S. leiostyla Gilg
S. rehmannii Schinz
S. sedoides Gilg
var. *sedoides* (869)
S. sp. (649)

6503 *Chironia* L.
Chironia krebsii Griseb. (845)
C. palustris Burch.
subsp. *palustris*
C. purpurescens (E. Mey.) Benth. & Hook. f.
subsp. *humilis* (Gilg) Verdoorn (136)

6512 *Swertia* L.
Swertia welwitschii Engl. (63)

PERIPLOCACEAE

6747 *Raphionacme* Harv.
Raphionacme galpinii Schltr. (758)
R. hirsuta (E. Mey.) R.A. Dyer ex Phill. (351)
R. procumbens Schltr.
R. zeyheri Harv.

ASCLEPIDACEAE

6777 *Xysmalobium* R. Br.
Xysmalobium parviflorum Harv. ex Scott Elliot (374)
X. undulatum (L.) Ait. f. (840)

6778 *Schizoglossum* E. Mey.
Schizoglossum bidens E. Mey.
subsp. *galpinii* (Schltr.) Kupicha (874)
S. nitidum Schltr. (544)

6778a *Aspidoglossum* E. Mey.
Aspidoglossum glabrescens (Schltr.) Kupicha (53)
A. interruptum (E. Mey.) Bullock (126)
A. lamellatum (Schltr.) Kupicha (652)
A. ovalifolium (Schltr.) Kupicha (892)
A. validum Kupicha (539)

6778b *Miraglossum* Kupicha
Miraglossum pulchellum (Schltr.) Kupicha (704)

6782a *Periglossum* Decne.

- Periglossum kassnerianum* Schltr. (1064)
- 6787a *Pachycarpus* E. Mey.
Pachycarpus transvaalensis (Schltr.) N.E. Br. (761)
P. sp. (542)
- 6791 *Asclepias* L.
Asclepias albens (E. Mey.) Schltr. (814)
A. aurea (Schltr.) Schltr. (377)
A. cultriformis Harv. ex Schltr. (780)
A. dissona N.E. Br. (562)
A. lamellatum (Schltr.) Kupicha (652)
A. multicaulis (E. Mey.) Schltr.
A. sp. (972)
- 6861 *Sisyranthus* E. Mey.
Sisyranthus randii S. Moore (497)
- 6868 *Anisotoma* Fenzl
Anisotoma pedunculata N.E. Br. (588)
- 6870 *Brachystelma* R. Br.
Brachystelma coddii R.A. Dyer
B. foetidum Schltr.
B. remotum R.A. Dyer (576)
B. stellatum E.A. Bruce & R.A. Dyer
- 6874 *Ceropegia* L.
Ceropegia rendallii N.E. Br.
- 6875 *Riocreuxia* Decne.
Riocreuxia aberrans R.A. Dyer
R. picta Schltr. (1054)
- 6885 *Stapelia* L.
Stapelia sp.
- 6896 *Sphaerocodon* Benth.
Sphaerocodon natalense (Meisn.) Hook. f. (318)
- 6921 *Tenaris* E. Mey.
Tenaris rubella E. Mey. (20)
T. sp. nov.
- CONVOLVULACEAE
- 6993 *Convolvulus* L.
Convolvulus natalensis Bernh. apud Krauss
var. *transvaalensis* (Schltr.) A. Meeuse (736)
C. sagittatus Thunb.
subsp. *sagittatus*
var. *phyllosepalus* (Hallier f.) A. Meeuse (1021)
- 6997 *Merremia* Dennst.
Merremia sp. (1055)
- 7003 *Ipomoea* L.
Ipomoea atherstonei Bak. (579)

- I. crassipes* Hook. (430)
- I. ommaneyi* Rendle
- I. papilio* Hallier f. (1005)
- I. transvaalense* A. Meeuse. (1026)

BORAGINACEAE

- 7056 *Trichodesma* R. Br.
 - Trichodesma physaloides* (Fenzl.) A. DC. (408)
- 7064 *Cynoglossum* L.
 - Cynoglossum hispidum* Thunb. (362)
- 7072a *Afrotysonia* Rauschert
 - Afrotysonia africana* (H. Bol.) Rauschert
- 7100 *Myosotis* L.
 - Myosotis* sp. (457)
- 7118 *Echium* L.
 - Echium vulgare* L. * (971)

VERBENACEAE

- 7138 *Verbena* L. *
 - Verbena bonariensis* L. * (749)
 - V. brasiliensis* Vell. *
 - V. officinalis* L. *
- 7144 *Lantana* L.
 - Lantana camara* L. *
- 7145 *Lippia* L.
 - Lippia javanica* (Burm f.) Spreng. (524)
 - L. remanii* H. Pearson
- 7191 *Clerodendrum* L.
 - Clerodendrum triphyllum* (Harv.) H. Pearson
 - var. *triphyllum* (404)

LAMIACEAE

- 7211 *Ajuga* L.
 - Ajuga ophrydis* Burch. ex Benth. (514)
- 7212 *Teucrium* L.
 - Teucrium trifidum* Retz. (230)
- 7264 *Leonotis* (Pers.) R. Br.
 - Leonotis leonurus* (L.) R. Br. (205)
 - L. ocymifolia* (Burm. f.) Iwarsson
 - var. *raineriana* (Visiani) Iwarsson
- 7281 *Stachys* L.
 - Stachys arachnoidea* Codd (129)
 - S. natalensis* Hochst.
 - var. *galpinii* (Briq.) Codd (236)
 - S. simplex* Schltr. (832)

- 7328 *Mentha* L.
Mentha aquatica L. (151)
M. longifolia (L.) L.
 subsp. *capensis* (Thunb.) Briq.
- 7345 *Aeollanthus* Mart. ex K. Spreng.
Aeollanthus buchnerianus Briq. (284)
- 7347 *Pycnostachys* Hook.
Pycnostachys reticulata (E. Mey.) Benth. (194)
- 7350 *Plectranthus* L'Herit.
Plectranthus sp.
- 7350c *Rabdosiella* Codd
Rabdosiella calycina (Benth.) Codd (88)
- 7359 *Syncolostemon* E.Mey. ex Benth.
Syncolostemon eriocephalus Verdoorn (1007)
- 7365 *Hemizygia* (Benth.) Briq.
Hemizygia albiflora (N.E. Br.) Ashby (820)
H. transvaalensis (Schltr.) Ashby (415)
- 7366a *Becium* Lindl.
Becium grandiflorum (Lam.) Pichi-Serm.
 var. *obovatum* (E. Mey. ex Benth.) Sebald

SOLANACEAE

- 7407 *Solanum* L.
Solanum chenopoioides Lam. (859)
- 7415 *Datura* L.
Datura stramonium L. *
- 7420 *Cestrum* L.
Cestrum laevigatum Schlechtd. *

SCROPHULARIACEAE

- 7460 *Verbascum* L.
Verbascum virgatum Stokes * (1025)
- 7476 *Nemesia* Vent.
Nemesia fruticans (Thunb.) Benth. (254)
- 7477 *Diclis* Benth.
Diclis reptans Benth. (650)
D. rotundifolia (Hiern) Hilliard & Burt (256)
- 7480 *Linaria* Mill.
Linaria vulgaris Mill. *
- 7493 *Halleria* L.
Halleria lucida L. (334)

- 7494 *Teedia* Rudopphi
Teedia lucida Rudopphi (848)
- 7495 *Phygellus* E. Mey. ex Benth.
Phygellus aequalis Harv. ex Hiern (559)
- 7517 *Manulea* L.
Manulea bellidifolia Benth.
M. crassifolia Benth.
 subsp. *crassifolia* (392)
M. paniculata Benth.
- 7519 *Sutera* Roth
Sutera caerulea (L. f.) Hiern (807)
S. campanulata (Benth.) Kuntze (114)
S. floribunda (Benth.) Kuntze (127)
S. neglecta (Wood & Evans) Hiern (782)
S. pinnatifida (Benth.) Kuntze (1091)
S. sp. (308)
- 7523 *Zaluzianskya* F.W. Schmidt
Zaluzianskya elongata Hilliard & Burt (582)
Z. maritima (L.f) Walp.
Z. spathacea (Benth.) Walp.
- 7558 *Limosella* L.
Limosella maior Diels (937)
- 7560 *Craterostigma* Hochst.
Craterostigma wilmsii Engl. ex Diels (149)
- 7597 *Melasma* Berg.
Melasma scabrum Berg. (938)
- 7597a *Alectra* Thunb.
Alectra capensis Thunb. (286)
A. sessiliflora (Vahl) Kuntze
 var. *sessiliflora*
- 7605 *Gerardiina* Engl.
Gerardiina angolensis Engl.
- 7614 *Graderia* Benth.
Graderia scabra (L. f.) Benth. (531)
G. subintegra Mast. (407)
- 7616 *Sopubia* Buch.-Ham. ex D. Don
Sopubia cana Harv.
 var. *cana* (203)
- 7622 *Buchnera* L.
Buchnera glabrata Benth. (631)
B. longespicata Schinz (808)
- 7623 *Cycnium* Benth. emend. Engl.
Cycnium adonense E. Mey. ex Benth.
 subsp. *adonense* (458)

C. racemosum Benth.

- 7625 *Striga* Lour.
Striga asiatica (L.) Kuntze
S. bilabiata (Thunb.) Kuntze (110)
S. elegans Benth.

SELAGINACEAE

- 7566 *Hebenstretia* L.
Hebenstretia angolensis Rolfe (61)
H. comosa Hochst. (537)
H. dura Choisy
H. oatesii Rolfe
 subsp. *oatesii* (1022)
H. sp.
- 7568 *Selago* L.
Selago atherstonei Rolfe
S. capitellata Schltr.
S. lydenburgensis Rolfe (276)
S. muddii Rolfe (773)
S. villosa Rolfe
- 7568a *Walafrida* E. Mey.
Walafrida densiflora (Rolfe) Rolfe (107)
- 7568d *Tetraselago* Junell
Tetraselago wilmsii (Rolfe) Hilliard & Burtt (55)

BIGNONIACEAE

- 7725 *Jacaranda* Juss.
Jacaranda mimosifolia D. Don. *

GESNERIACEAE

- 7823 *Streptocarpus* Lindl.
Streptocarpus dunnii Hook. f.
S. latens Hilliard & Burtt
S. pentherianus Fritsch

LENTIBULARIACEAE

- 7899 *Genlisea* A. St-Hil.
Genlisea hispidula Stapf
 subsp. *hispidula* (917)
- 7901 *Utricularia* L.
Utricularia livida E. Mey. (975)
U. prehensilis E. Mey. (153)

ACANTHACEAE

- 7914 *Thunbergia* Retz.
Thunbergia atriplicifolia E. Mey. ex Nees (414)
- 7941 *Chaetacanthus* Nees
Chaetacanthus setiger (Pers.) Lindl. (969)

- C. sp.* (196)
- 7972 *Crabbea* Harv.
Crabbea acaulis N.E. Br. (944)
C. hirsuta Harv.
C. sp.
- 7973 *Barleria* L.
Barleria sp.
- 8032 *Hypoestes* Soland. ex R. Br.
Hypoestes sp.
- 8094 *Justicia* L.
Justicia anagalloides (Nees) T. Anders. (605)
J. petiolaris (Nees) T. Anders. (577)
subsp. *petiolaris*

PLANTAGINACEAE

- 8116 *Plantago* L.
Plantago lanceolata L. * (518)
P. virginica L. * (252)

RUBIACEAE

- 8136/6 *Kohautia* Cham. & Schlechtd.
Kohautia amatymbica Eckl. & Zeyh. (378)
- 8136/7 *Conostomium* Cuf.
Conostomium natalense (Hochst.) Brem.
var. *natalense* (879)
- 8136/14 *Agathisanthemum* Klotzsch
Agathisanthemum bojeri Klotsch
var. *bojeri* (946)
- 8136/20 *Oldenlandia* L.
Oldenlandia herbacea (L.) Roxb.
var. *herbacea* (113)
O. rosulata K. Schum.
var. *rosulata* (914)
- 8230 *Cephalanthus* L.
Cephalanthus natalensis Oliv. (992)
- 8348 *Pentanisia* Harv.
Pentanisia angustifolia (Hochst.) Hochst. (204)
P. prunelloides (Klotzsch ex Eckl. & Zeyh.) Walp.
subsp. *latifolia* (Hochst.) Verdc. (506)
P. prunelloides (Klotzsch ex Eckl. & Zeyh.) Walp.
subsp. *prunelloides* (468)
- 8352 *Canthium* Lam.
Canthium sp.
- 8359 *Pachystigma* Hochst.

Pachystigma thamnus Robyns (655)

- 8359a *Fadogia* Schweinf.
Fadogia homblei De Wild.
- 8438 *Anthospermum* L.
Anthospermum herbaceum L. f. (985)
A. hispidulum E. Mey. ex Sond. (56)
A. rigidum Eckl. & Zeyh.
 subsp. *pumilum* (Sond) Puff (624)
A. rigidum Eckl. & Zeyh.
 subsp. *rigidum* (894)
- 8464 *Richardia* L.
Richardia brasiliensis Gomes *
R. scabra L. * (289)
- 8475 *Spermacoce* Gaertn.
Spermacoce natalensis Hochst. (841)
- 8486 *Galium* L.
Galium capense Thunb.
 subsp. *garipense* (Sond.) Puff (707)
G. thunbergianum Eckl. & Zeyh.
 var. *hirsutum* (Sond.) Verdc. (968)

VALERIANACEAE

- 8532 *Valeriana* L.
Valeriana capensis Thunb.
 var. *capensis* (504)

DIPSACEAE

- 8541 *Cephalaria* Roem. & Schult.
Cephalaria attenuata (L. f.) Roem. & Schult.
C. petiolata Compton (156)
C. pungens Szabo
C. zeyheriana Szabo (661)
- 8546 *Scabiosa* L.
Scabiosa columbaria L. (583)

CUCURBITACEAE

- 8599 *Cucumis* L.
Cucumis hirsutus Sond. (292)

CAMPANULACEAE

- 8668 *Wahlenbergia* Schrad. ex Roth
Wahlenbergia epacridea Sond.
W. huttonii (Sond.) Thulin (926)
W. lycopodioides Schltr. & V. Brehm. (278)
W. squamifolia V. Brehm. (112)
W. undulata (L. f.) A. DC. (616)
W. virgata Engl. (373)
W. sp.

8668a *Craterocapsa* Hilliard & Burttt
Craterocapsa tarsodes Hilliard & Burttt (741)

8670 *Lightfootia* L'Herit.
Lightfootia denticulata (Burch.) Sond.
var. *transvaalensis* Adamson (309)
L. paniculata Sond. (154)

LOBELIACEAE

8681 *Cyphia* Berg.
Cyphia assimilis Sond.
var. *assimilis* (762)
C. bolusii Phillips (898)
C. elata Harv.
var *elata* (904)
C. elata Harv.
var. *glabra* Harv. (921)
C. stenopetala Diels (1059)

8694 *Lobelia* L.
Lobelia angolensis Engl. & Diels (853)
L. flaccida (Presl) A. DC.
subsp. *flaccida* (591)
L. flaccida (Presl) A. DC.
subsp. *mossiana* (R. Good) Thulin

8695 *Monopsis* Salisb.
Monopsis decipiens (Sond.) Thulin (174)

ASTERACEAE

8751 *Vernonia* Schreb.
Vernonia galpinii Klatt (372)
V. hirsuta (DC.) Sch. Bip. (606)
V. natalensis Sch. Bip. ex Walp. (323)
V. oligocephala (DC.) Sch. Bip. ex Walp.
V. steahelinoides Harv. (1238)
V. sutherlandii Harv. (1006)
V. thodei Phill. (847)

8816a *Stomatanthus* R.M. King & H. Robinson
Stomatanthus africanus (Oliv. & Hiern) R. M. King & H. Robinson

8900 *Aster* L.
Aster bakeranus Burttt Davy ex C.A. Sm. (399)
A. comptonii Lippert (718)
A. harveyanus Kuntze (371)

8919 *Felicia* Cass.
Felicia filifolia (Vent.) Burttt Davy
subsp. *filifolia*
F. fruticosa (L.) Nicholson
subsp. *brevipedunculata* (Hutch.) Grau (215)
F. muricata (Thunb.) Nees
subsp. *muricata* (294)
F. rosulata Yeo

- 8925 *Nidorella* Cass.
Nidorella auriculata DC. (986)
N. hottentotica DC. (863)
- 8926 *Conyza* Less.
Conyza aegyptiaca (L.) Ait. (1035)
C. attenuata DC.
C. bonariensis (L.) Cronq. *
C. pinnata (L. f.) Kuntze (643)
- 8949 *Denekia* Thunb.
Denekia capensis Thunb. (358)
- 8992 *Gnaphalium* L.
Gnaphalium coarctatum Willd. (970)
- 8994 *Tenrhynea* Hilliard & Burt
Tenrhynea phyllicifolia (DC.) Hilliard & Burt (836)
- 8992e *Pseudognaphalium* Kirp.
Pseudognaphalium oligandrum (DC.) Hilliard & Burt (1051)
- 9006 *Helichrysum* Mill.
Helichrysum acutatum DC. (834)
H. adenocarpum DC.
 subsp. *adenocarpum* (271)
H. albilinatum Hilliard (148)
H. appendiculatum (L. f.) Less. (229)
H. argyrolepis MacOwan (866)
H. atrixiifolium (Kuntze) Moeser (526)
H. aureonitens Sch. Bip. (460)
H. aureum (Houtt.) Merr.
 var. *monocephalum* (DC.) Hilliard (638)
H. caespitium (DC.) Harv. (363)
H. callicomum Harv. (163)
H. candolleanum Buek (752)
H. cephaloideum DC. (105)
H. chionosphaerum DC. (513)
H. cooperi Harv.
H. difficile Hilliard (160)
H. epapposum H. Bol. (99)
H. galpinii N.E. Br. (72)
H. glomeratum Klatt
H. herbaceum (Andr.) Sweet (994)
H. lepidissimum S. Moore (241)
H. malanacme DC.
H. miconiifolium DC. (492)
H. mimetes S. Moore
H. monticola Hilliard (827)
H. mundtii Harv. (201)
H. mutabile Hilliard (1014)
H. nudifolium (L.) Nees (529)
H. opacum Klatt (726)
H. oreophilum Klatt (428)
H. pallidum DC. (586)
H. pilosellum (L. f.) Less. (405)

- H. platypterum* DC. (1056)
H. polycladum Klatt (91)
H. reflexum N.E. Br. (128)
H. rugulosum Less.
H. setosum Harv.
H. spiralepis Hilliard & Burt (1045)
H. splendidum (Thunb.) Less. (142)
H. subglomeratum Less. (273)
H. subluteum Burt Davy (611)
H. truncatum Burt Davy (32)
H. sp. (603)
- 9037 *Stoebe* L.
Stoebe vulgaris Levyns (812)
- 9053 *Macowania* Oliv.
Macowania tenuifolia M.D. Henderson
- 9055 *Athrixia* Ker-Gawl
Athrixia phyllicoides DC. (1003)
- 9090 *Geigeria* Griesselich
Geigeria burkei Harv.
 subsp *burkei*
 var *elata* Merxm. (995)
G. burkei Harv.
 subsp. *valida* Merxm. (1094)
- 9094 *Callilepis* DC.
Callilepis leptophylla Harv. (425)
- 9130 *Acanthospermum* Schrank
Acanthospermum hispidum DC. *
- 9148 *Xanthium* L.
Xanthium spinosum L. * (295)
- 9155 *Zinnia* L.
Zinnia peruviana (L.) L. *
- 9237 *Bidens* L.
Bidens formosa (Bonato) Sch. Bip. *
B. pilosa L. *
- 9311 *Tagetes* L.
Tagetes minuta L. *
- 9320 *Eriocephalus* L.
Eriocephalus sp.
- 9326a *Inulanthera* Kallersjo
Inulanthera calva (Hutch.) Kallersjo
- 9330 *Anthemis* L.
Anthemis cotula L. *
- 9336 *Phymaspermum* Less. emend. Kallersjo

- Phymaspermum acerosum* (DC.) Kallersjo (305)
- 9341d *Cymbopappus* B. Nord.
Cymbopappus piliferus (Thell.) B. Nord. (496)
- 9351 *Cotula* L.
Cotula hispida (DC.) Harv. (1015)
- 9356 *Schisostephium* Less.
Schisostephium crataegifolium (DC.) Fenzl ex Harv. (247)
- 9401 *Lopholaena* DC.
Lopholaena coriifolia (Sond.) Phill. & C.A. Sm. (240)
L. distacha (N.E. Br.) S. Moore (310)
- 9406 *Cineraria* L.
Cineraria parvifolia Burt Davy (270)
- 9411 *Senecio* L.
Senecio albanensis DC.
 var. *albanensis*
S. barbatus DC. (584)
S. caudatus DC.
S. conrathii N.E. Br.
S. coronatus (Thunb.) Harv. (376)
S. erubescens Ait.
 var. *crepidifolius* DC. (779)
S. gerrardii Harv.
S. hieracioides DC. (226)
S. laevigatus Thunb.
 var. *integrifolius* Harv.
S. latifolius DC. (987)
S. lygodes Hiern
S. macrocephalus DC. (368b)
S. microglossus DC. (431)
S. oxyriifolius DC. (449)
S. pentactinus Klatt (255)
S. polyodon DC.
 var. *polyodon* (632)
S. polyodon DC.
 var. *subglaber* (Kuntze) Hilliard & Burt Davy (361)
S. scitus Hutch. & Burt Davy (258)
S. serratulioides DC.
 var. *seratulioides*
S. speciosus Willd.
S. striatifolius DC. (787)
S. subcoriaceus Schltr.
S. venosus Harv.
S. sp.
- 9417 *Euryops* Cass.
Euryops laxus (Harv.) Burt Davy (340)
E. pedunculatus N.E. Br. (558)
- 9420 *Othonna* L.
Othonna natalensis Sch. Bip. (332)
O. sp.

- 9425a *Castalis* Cass.
Castalis spectabilis (Schltr.) T. Norl. (406)
- 9427 *Osteospermum* L.
Osteospermum auriculatum (S. Moore) T. Norl. (300)
O. caulescens Harv. (535)
O. hispidum Harv.
 var. *hispidum*
O. jacundum (Phill.) T. Norl. (345)
O. muricatum E. Mey. ex DC.
 subsp. *muricatum* (410)
O. striatum Burt Davy (905)
- 9431 *Ursinia* Gaertn.
Ursinia nana DC.
 subsp. *leptophylla* Prassler (218)
- 9432b *Haplocarpha* Less.
Haplocarpha scaposa Harv. (251)
- 9434 *Gazania* Gaertn.
Gazania krebsiana Less.
 subsp. *serrulata* (DC.) Roessl. (277)
- 9435 *Hirpicium* Cass.
Hirpicium armerioides (DC.) Roessl. (366)
H. linearifolium (H. Bol.) Roessl. (533)
- 9438 *Berkheya* Ehrh.
Berkheya echinacea (Harv.) O. Hoffm. ex Burt Davy
 subsp. *echinacea* (928)
B. insignis (Harv.) Thell. (437)
B. radula (Harv.) De Wild. (213)
B. seminivea Harv. & Sond. (291)
B. setifera DC. (671)
B. speciosa (DC.) O. Hoffm.
 subsp. *lanceolata* Roessl. (966)
- 9501 *Dicoma* Cass.
Dicoma anomala Sond. (117)
D. zeyheri Sond.
- 9528 *Gerbera* L.
Gerbera ambigua (Cass.) Sch. Bip. (461)
G. galpinii Klatt
G. piloselloides (L.) Cass. (609)
G. viridifolia (DC.) Sch. Bip.
 subsp. *natalensis* (Sch.) Bip.) H.V. Hansen
G. viridifolia (DC.) Sch. Bip.
 subsp. *viridifolia* (436)
- 9561 *Tolpis* Adans.
Tolpis capensis (L.) Sch. Bip. (651)
- 9572 *Hypochoeris* L.
Hypochoeris radicata L. * (455)

- 9595 *Sonchus* L.
 Sonchus intergrifolius Harv.
 var. *intergrifolius* (644)
 S. nanus Sond. ex Harv.
- 9596 *Lactuca* L.
 Lactuca capensis Thunb. (250)